

GEMEENSCHAPS- EN GEWESTREGERINGEN
GOUVERNEMENTS DE COMMUNAUTE ET DE REGION
GEMEINSCHAFTS- UND REGIONALREGIERUNGEN

VLAAMSE GEMEENSCHAP — COMMUNAUTE FLAMANDE

MINISTERIE VAN DE VLAAMSE GEMEENSCHAP

N. 2000 — 2263 (2000 - 1045)

[2000/35600]

31 MAART 2000. — **Besluit van de Vlaamse regering tot aanwijzing van de gebiedsgerichte verscherpingen zoals bedoeld in artikel 13bis, 15, 15bis, 15quater, 15quinquies en 17 van het decreet van 23 januari 1991 inzake de bescherming van het leefmilieu tegen de verontreiniging door meststoffen.** — Erratum

In het *Belgisch Staatsblad* nr. 83 van 26 april 2000 op blz. 13198 dienen bij de Bijlage II, « Bijkomende geïnventariseerde gebieden op zure zandgronden afgebakend als fosfaatverzadigde gebieden en fosfaatrisico gebieden : 50 kaartbladen op schaal 1/50.000 », de hieronder volgende 50 kaartbladen op schaal 1/50.000 te worden gevoegd.

TRADUCTION

MINISTERE DE LA COMMUNAUTE FLAMANDE

F. 2000 — 2263 (2000 - 1045)

[2000/35600]

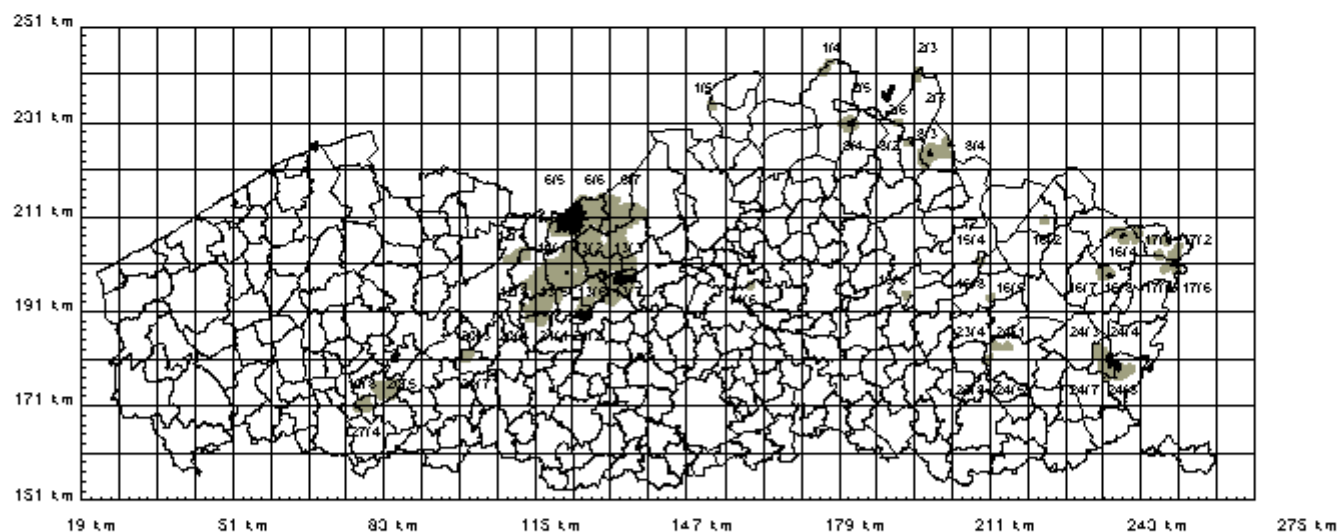
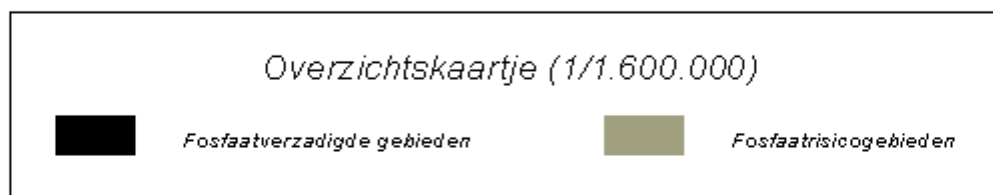
31 MARS 2000. — **Arrêté du Gouvernement flamand portant désignation des restrictions axées sur des zones, telles que visées aux articles 13bis, 15, 15bis, 15quater, 15quinquies et 17 du décret du 23 janvier 1991 relatif à la protection de l'environnement contre la pollution due aux engrais.** — Erratum

Dans le *Moniteur belge* n° 83 du 26 avril 2000, page 13198, les 50 feuilles de carte suivantes à l'échelle 1/50.000 doivent être ajoutées à l'Annexe II « Zones inventoriées supplémentaires sur les terres sablonneuses acides délimitées comme terres saturées en phosphates et terres présentant un risque en matière de phosphates : 50 feuilles de carte à l'échelle 1/50.000. »

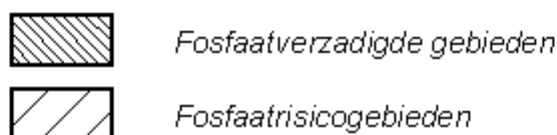
Bijkomende geïnventariseerde gebieden op zure zandgronden afgebakend als fosfaatverzadigde en fosfaatrisicogebieden.

Achtergrond : De gescande versie van de topografische kaarten van Vlaanderen op schaal 1/100.000 volgens de nieuwe 1/50.000e topografische kaartbladversnijding van het NGI (Nationaal Geografisch Instituut)

Het eerste getal van de nummering verwijst naar het kaartblad
Het tweede getal van de nummering verwijst naar het respectievelijk onderdeel van het kaartblad :
boven : van 1 tot 4, onder : van 5 tot 8



Legende kaartbladen 1/50.000



1/4



1/5



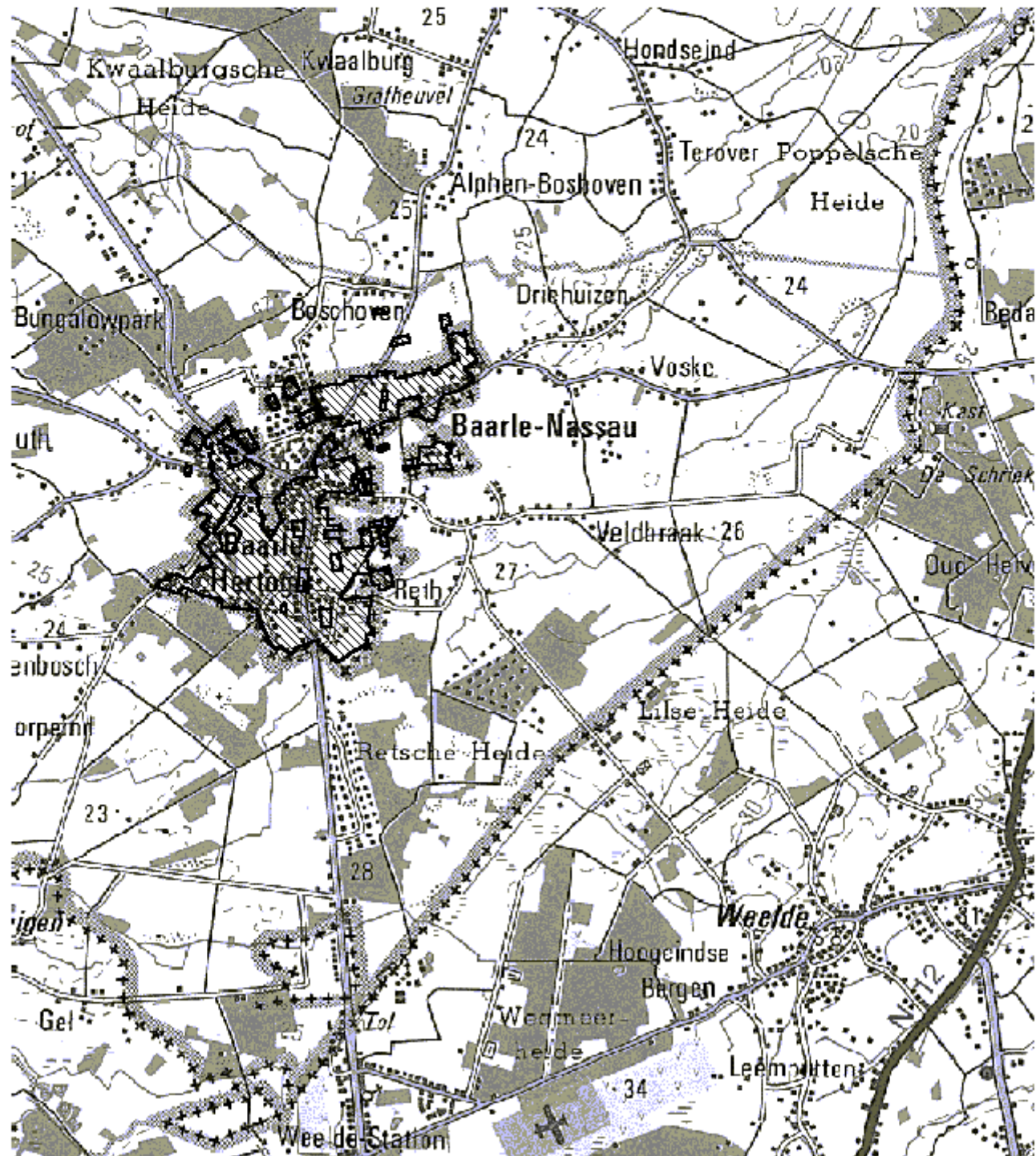
2/3



215



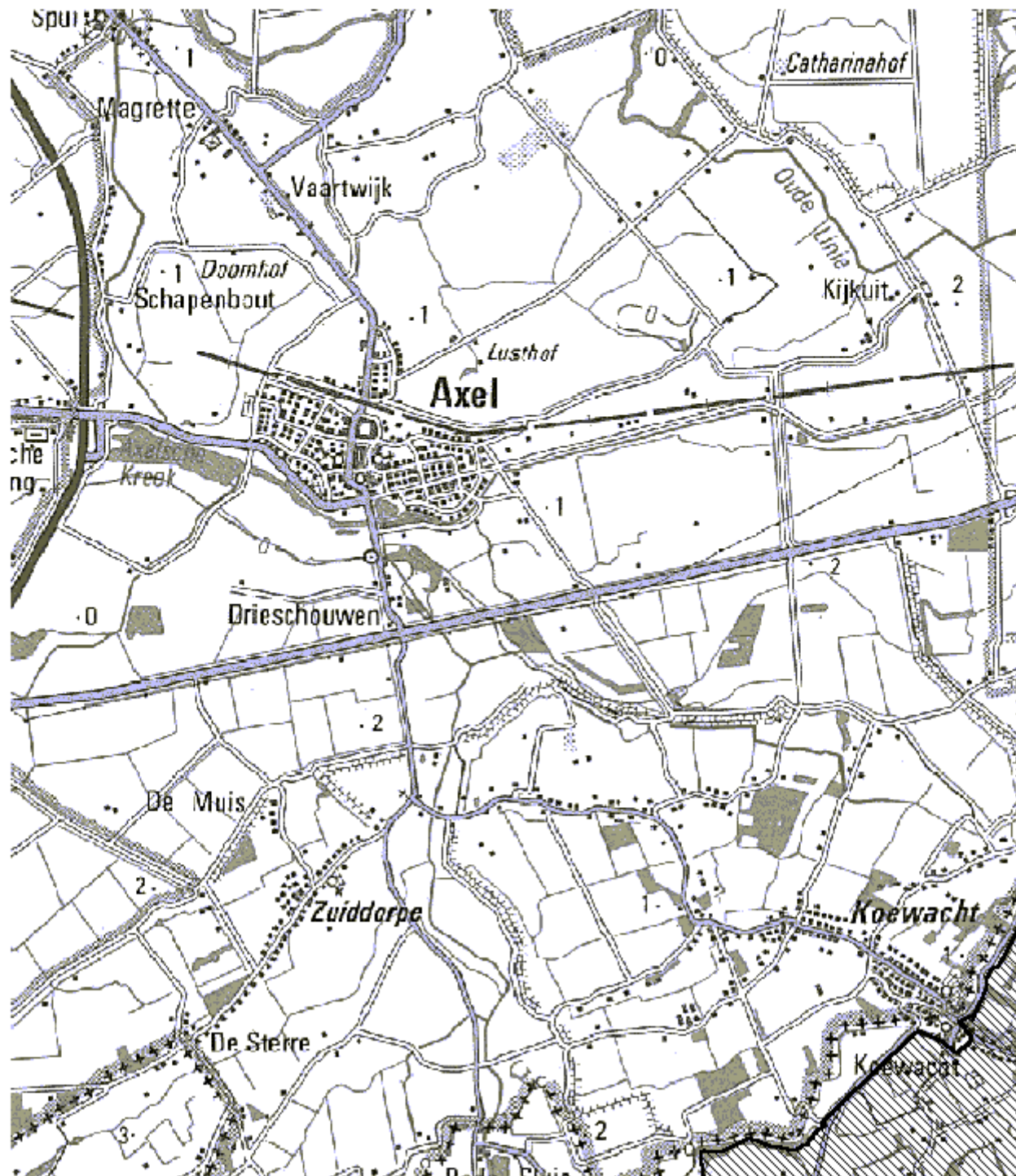
2/6



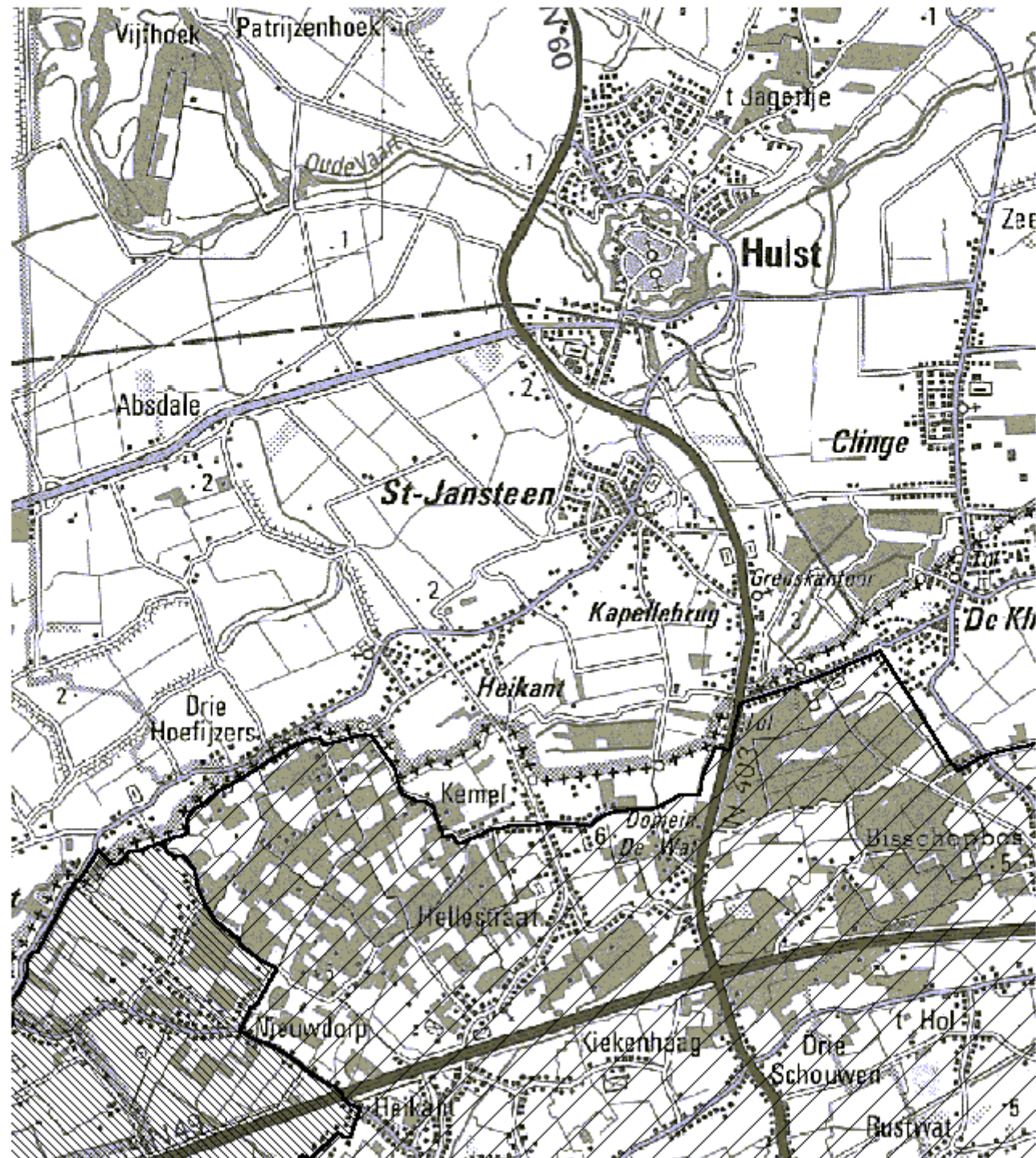
217



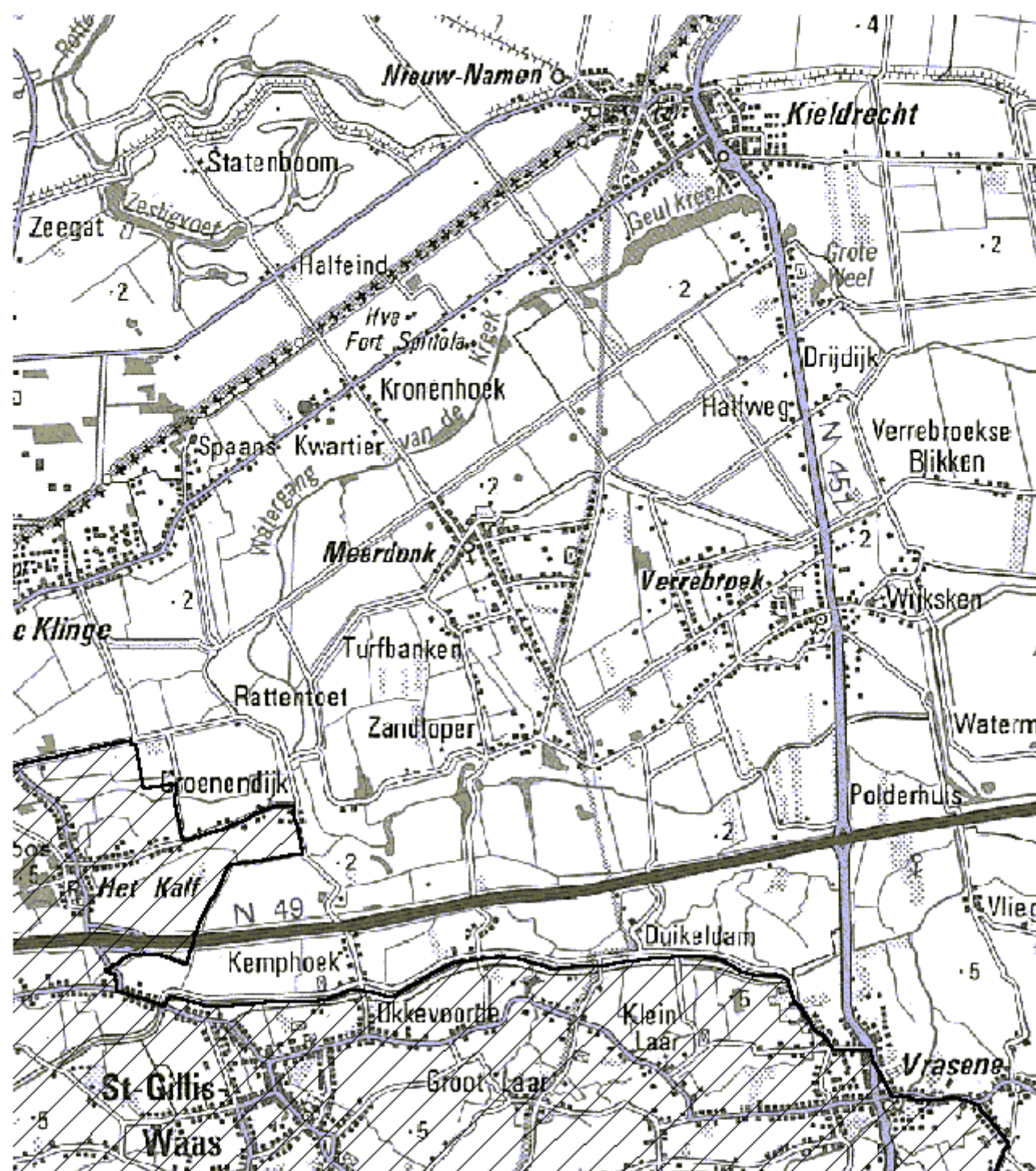
6/5



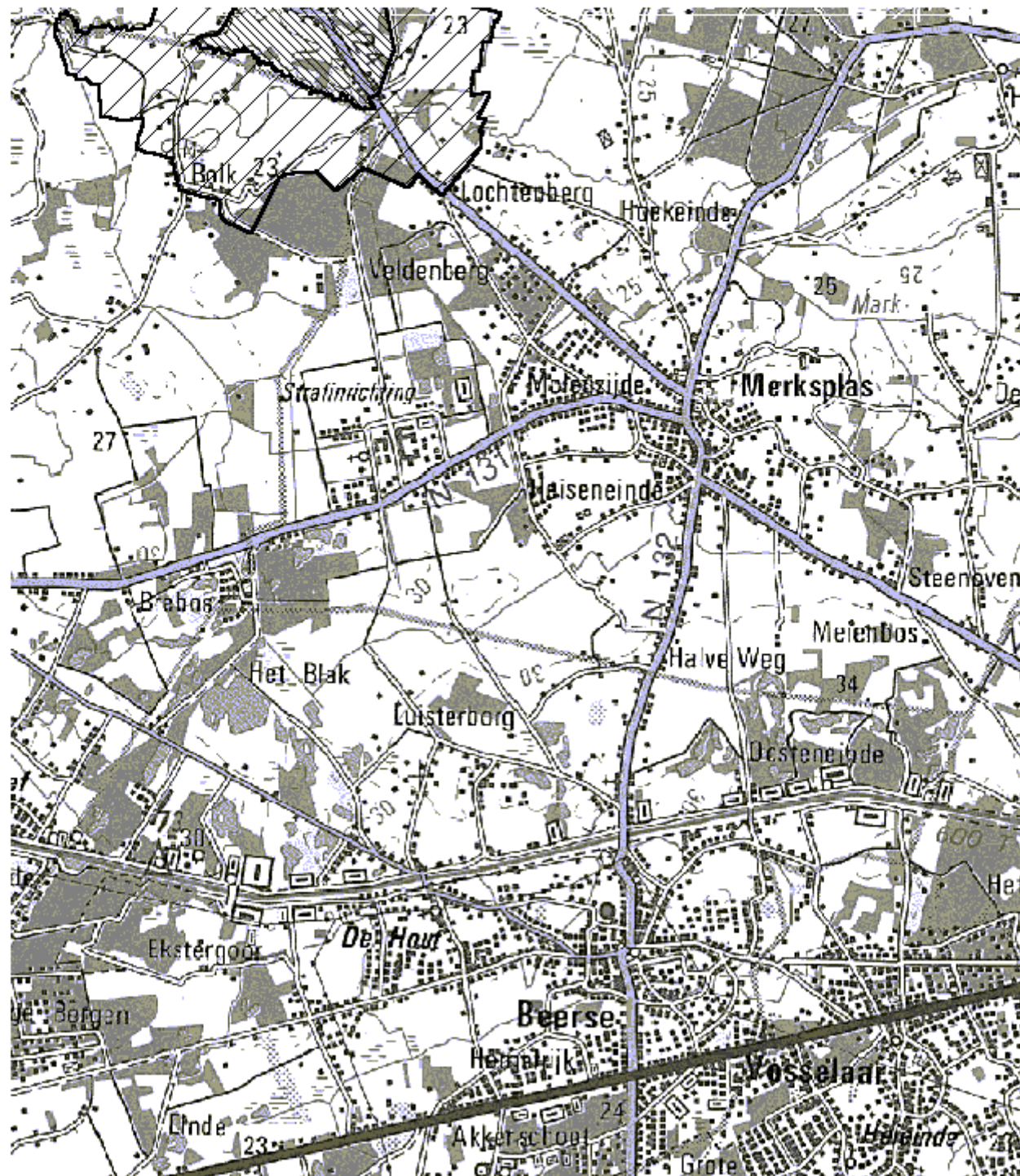
6/6



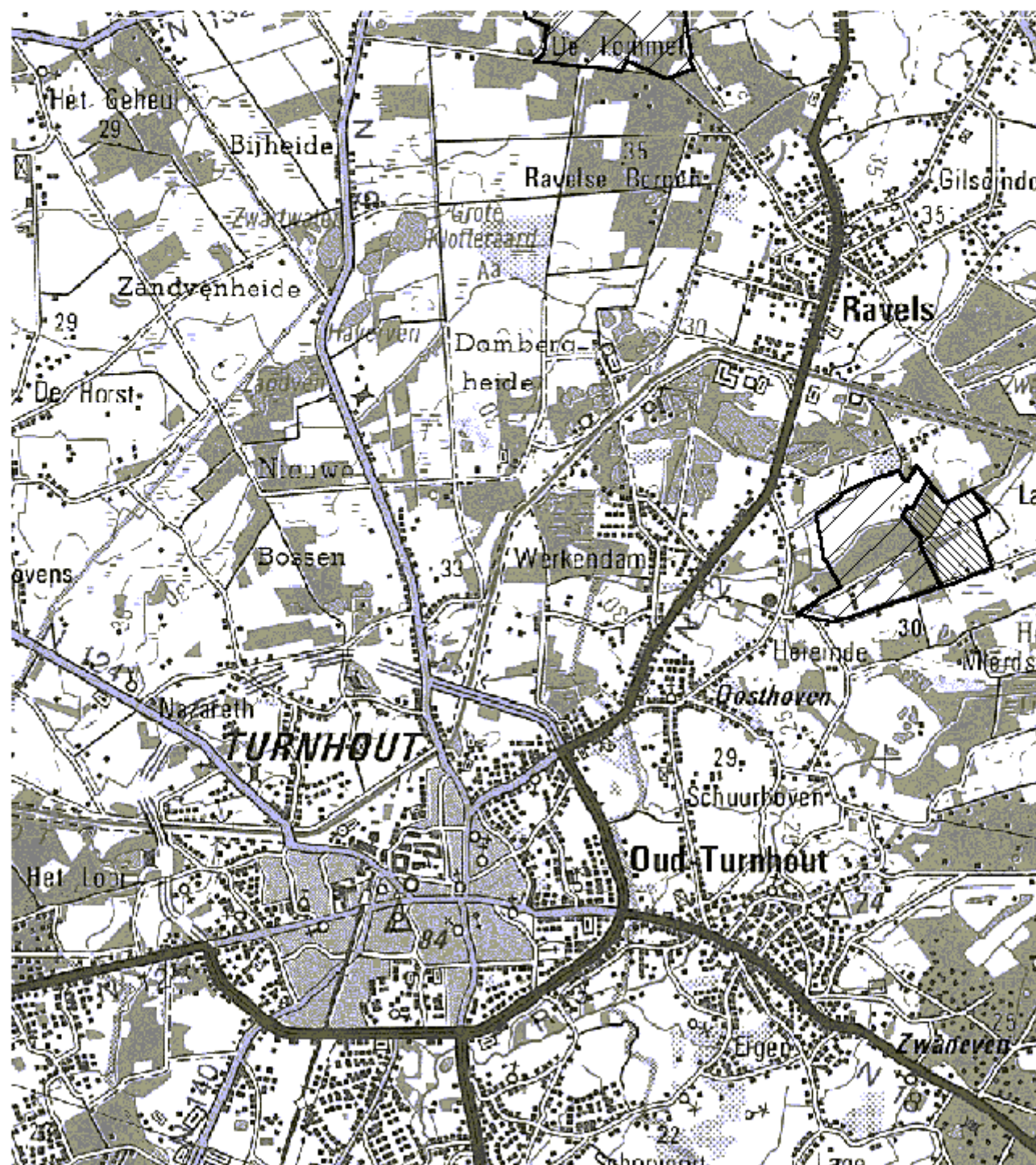
617



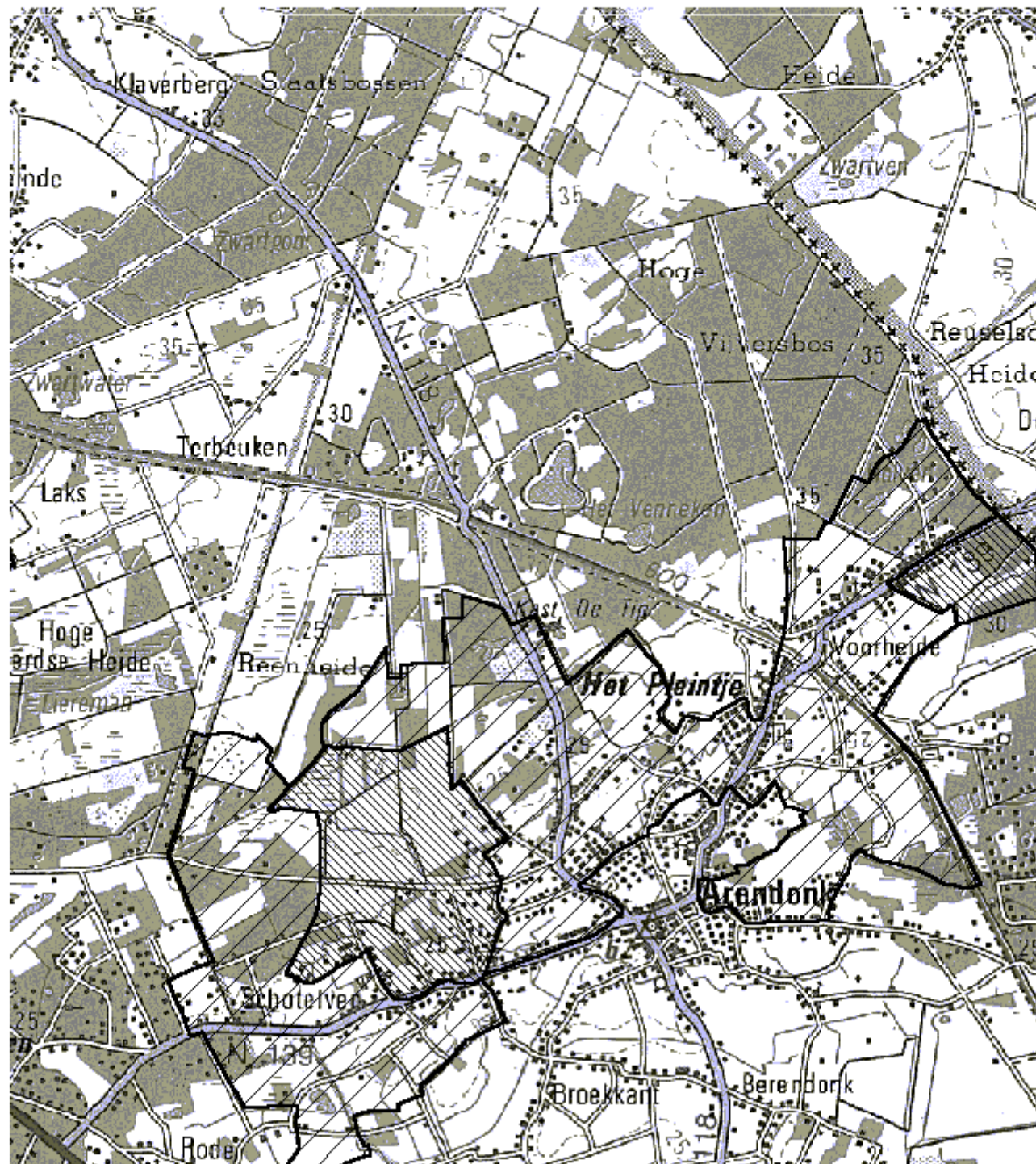
8/1



8/2



8/3



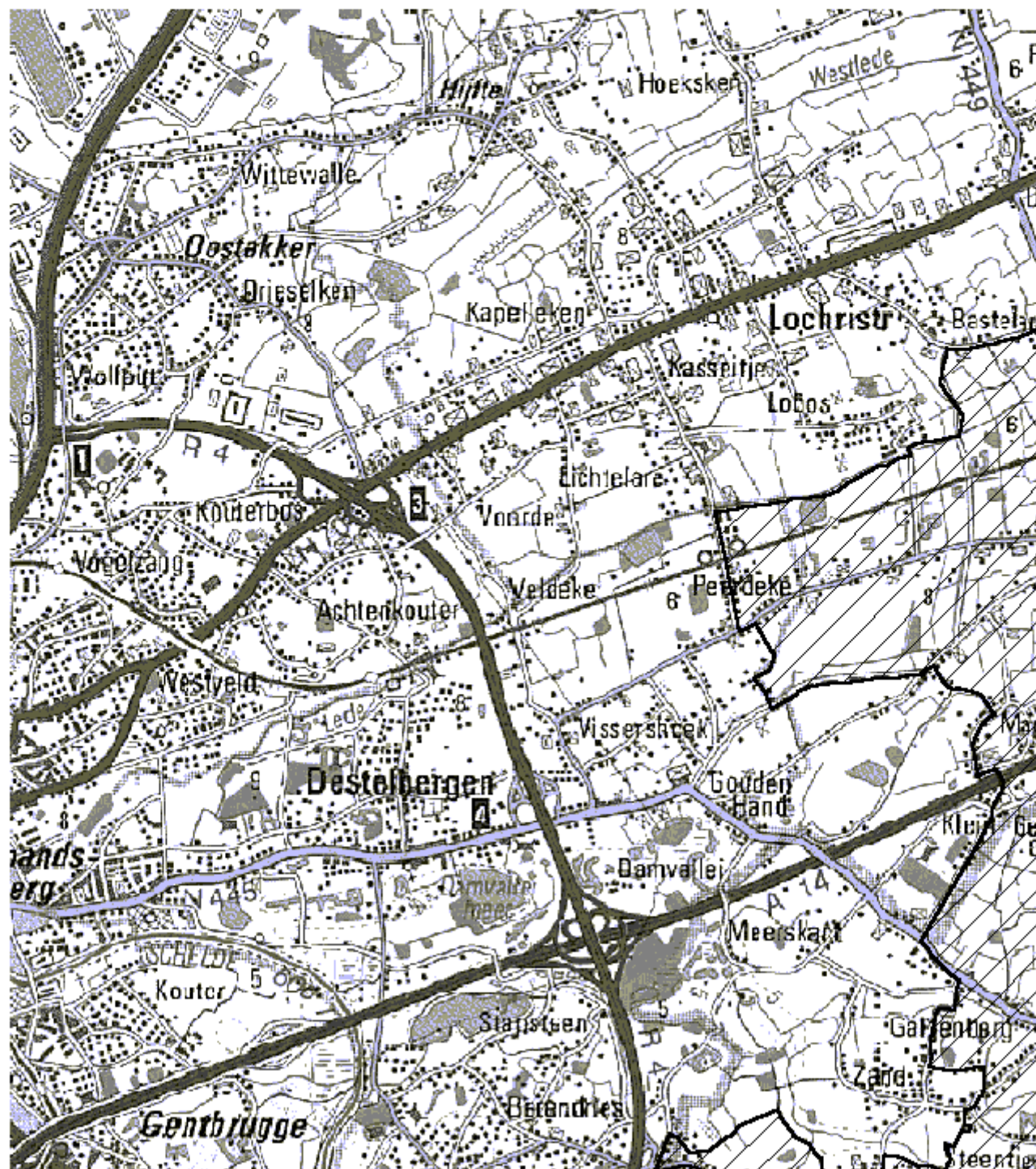
8/4



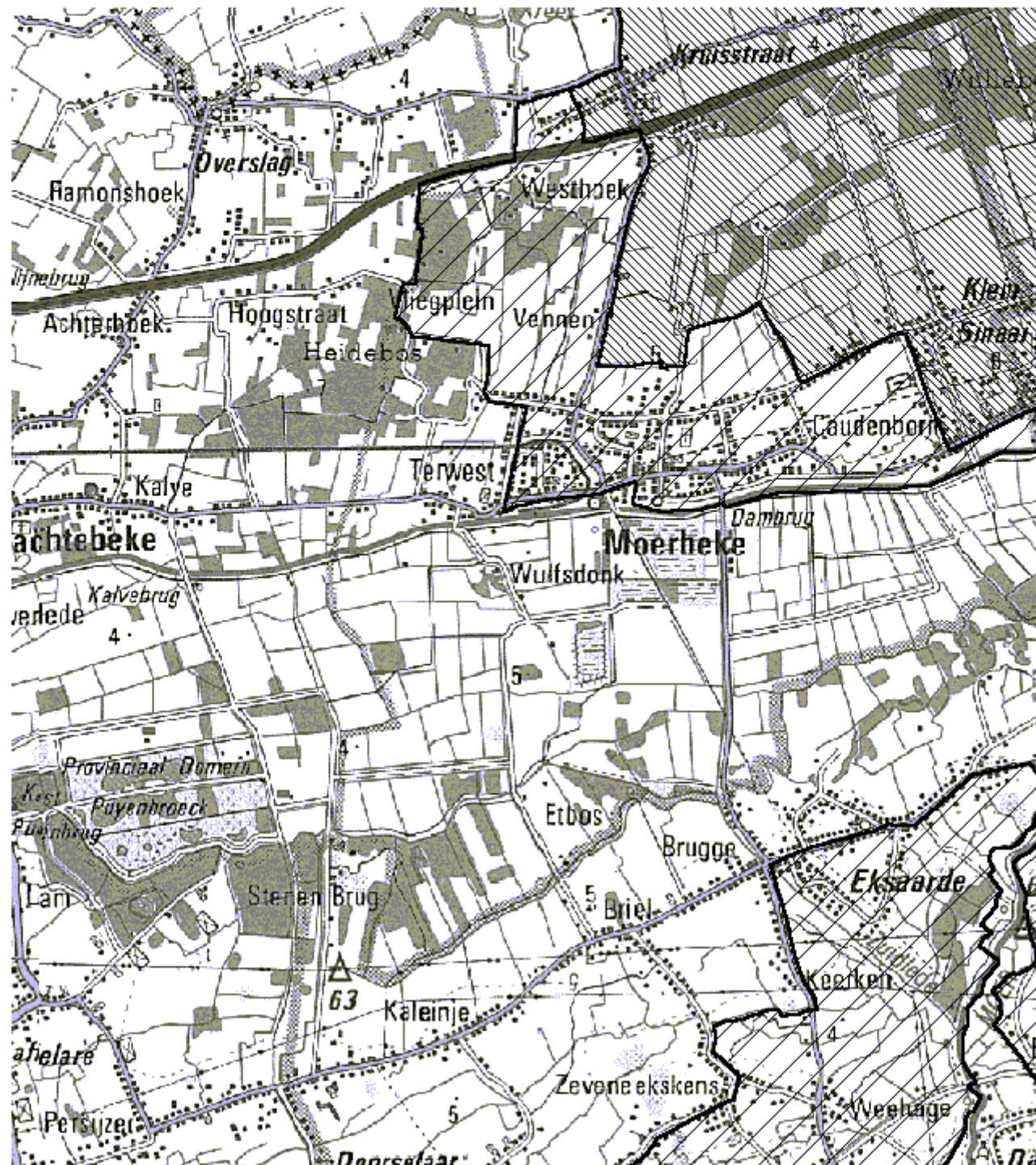
12/4



12/8



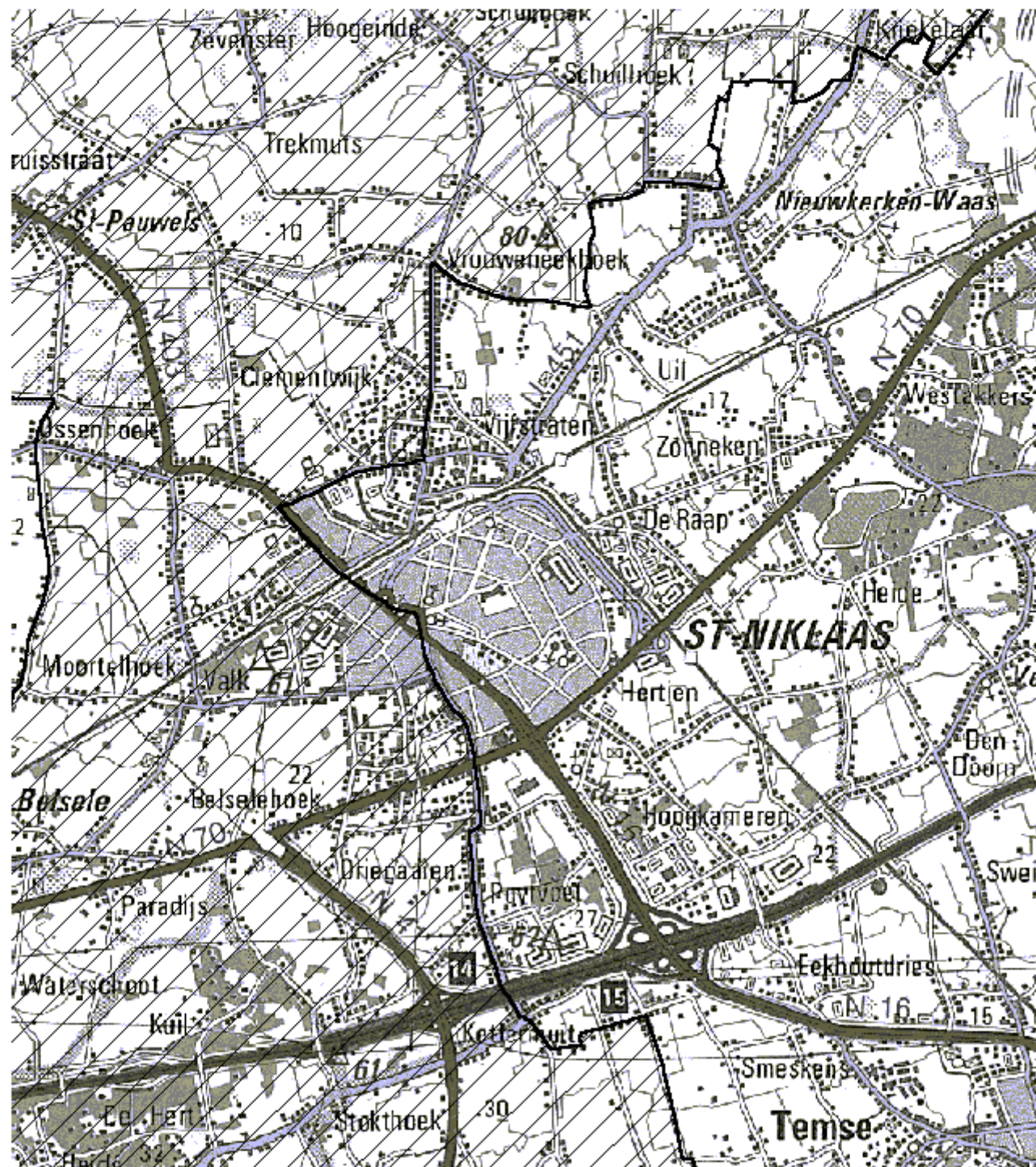
13/1



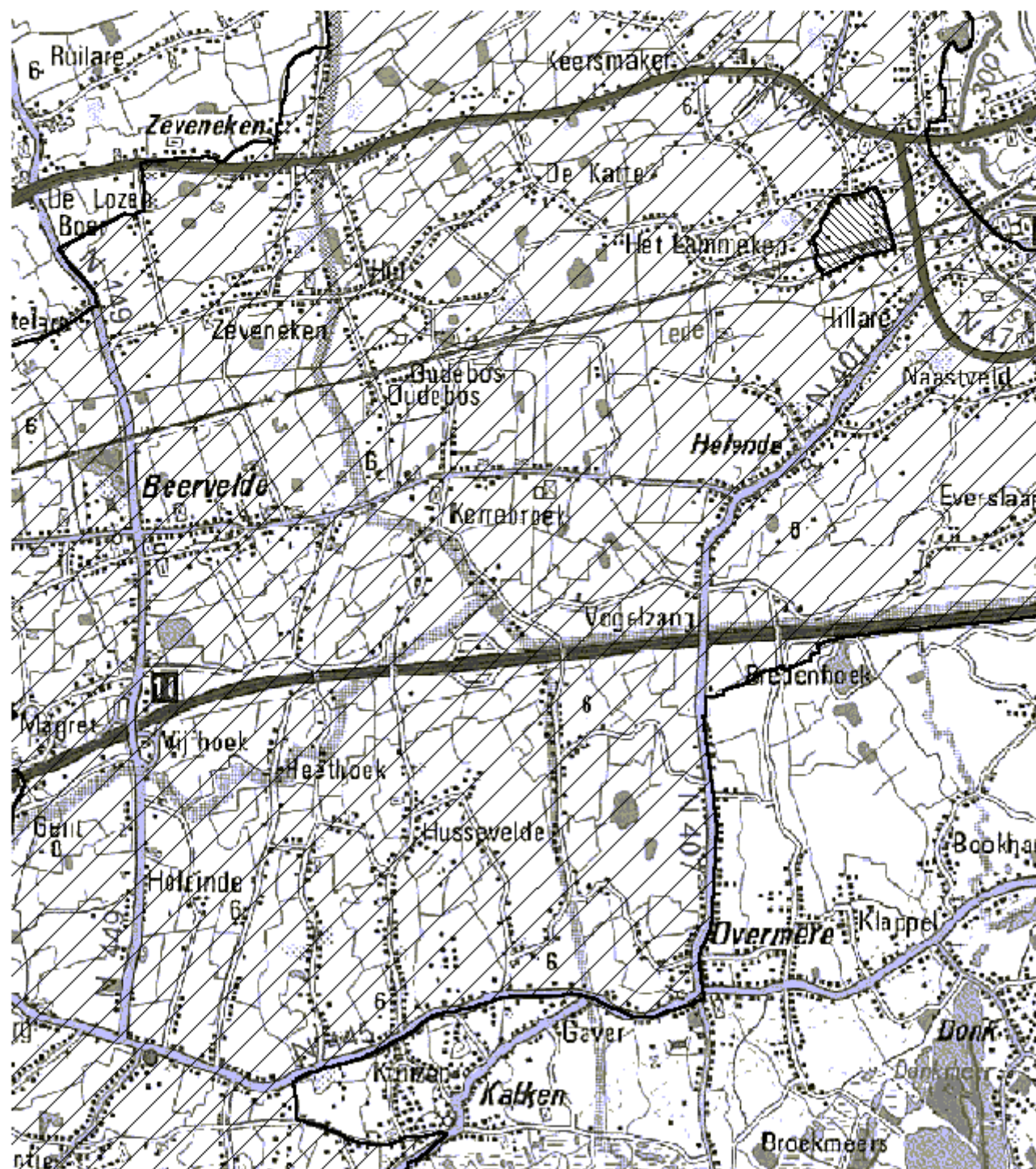
13/2



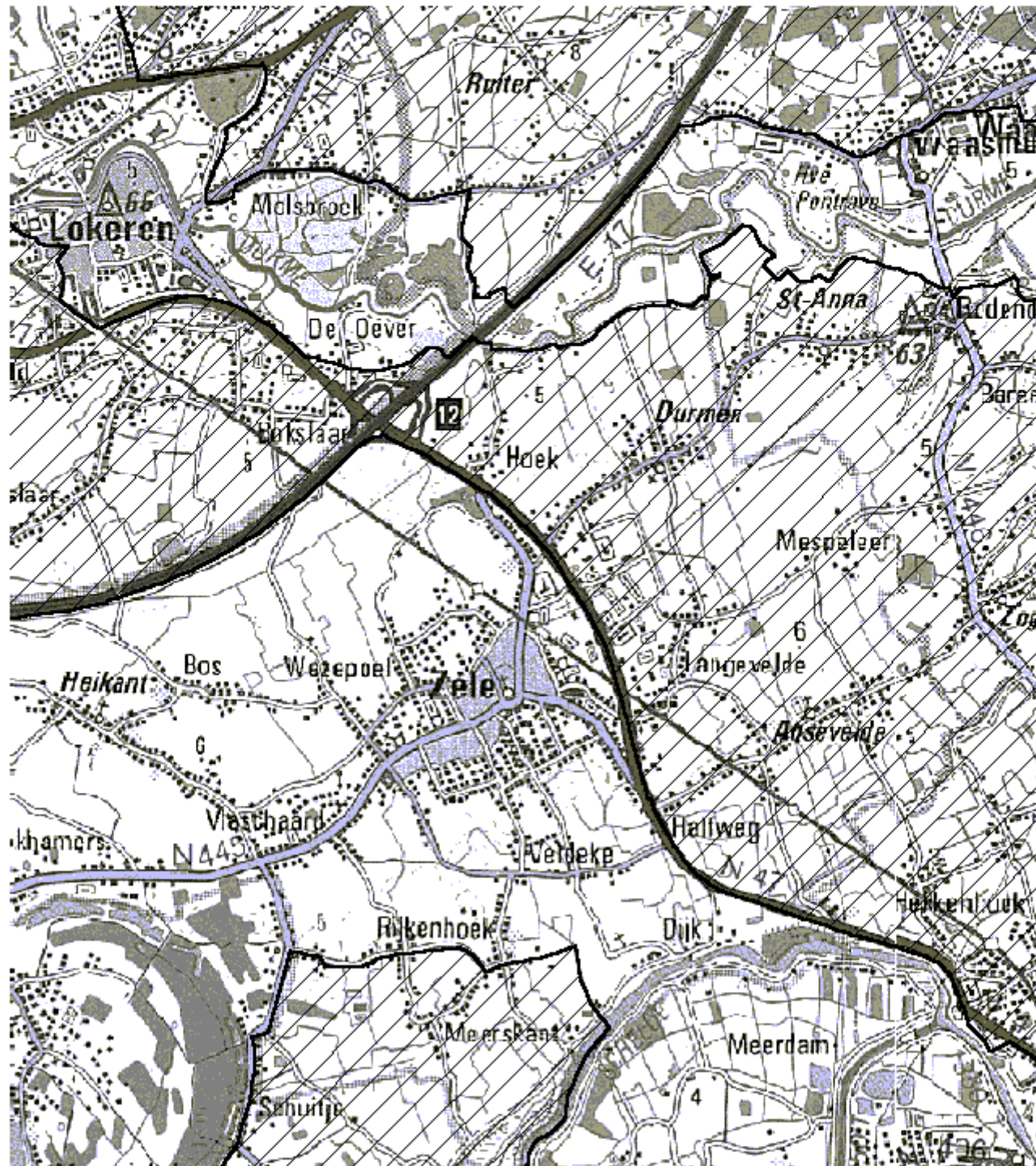
13/3



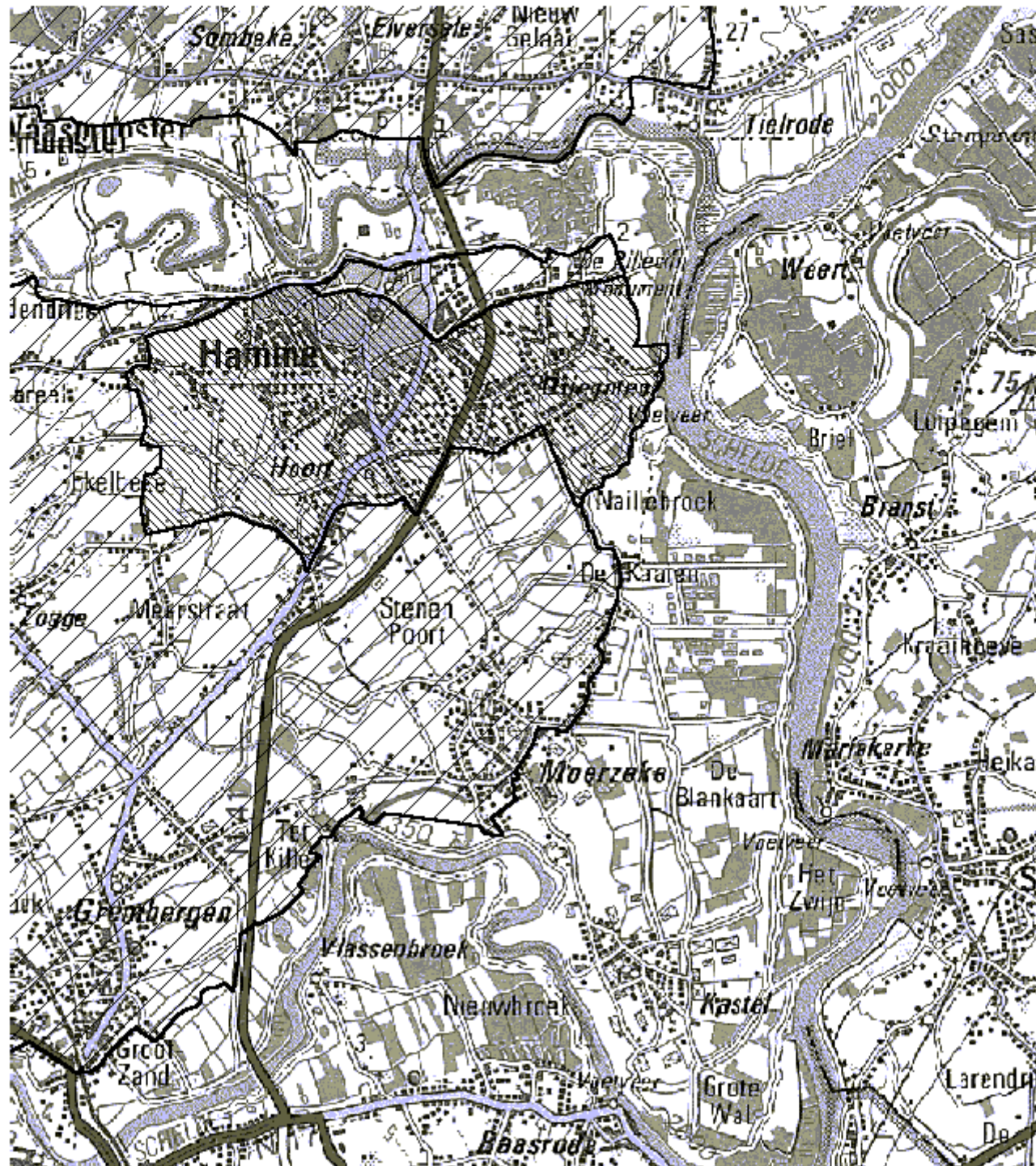
13/5



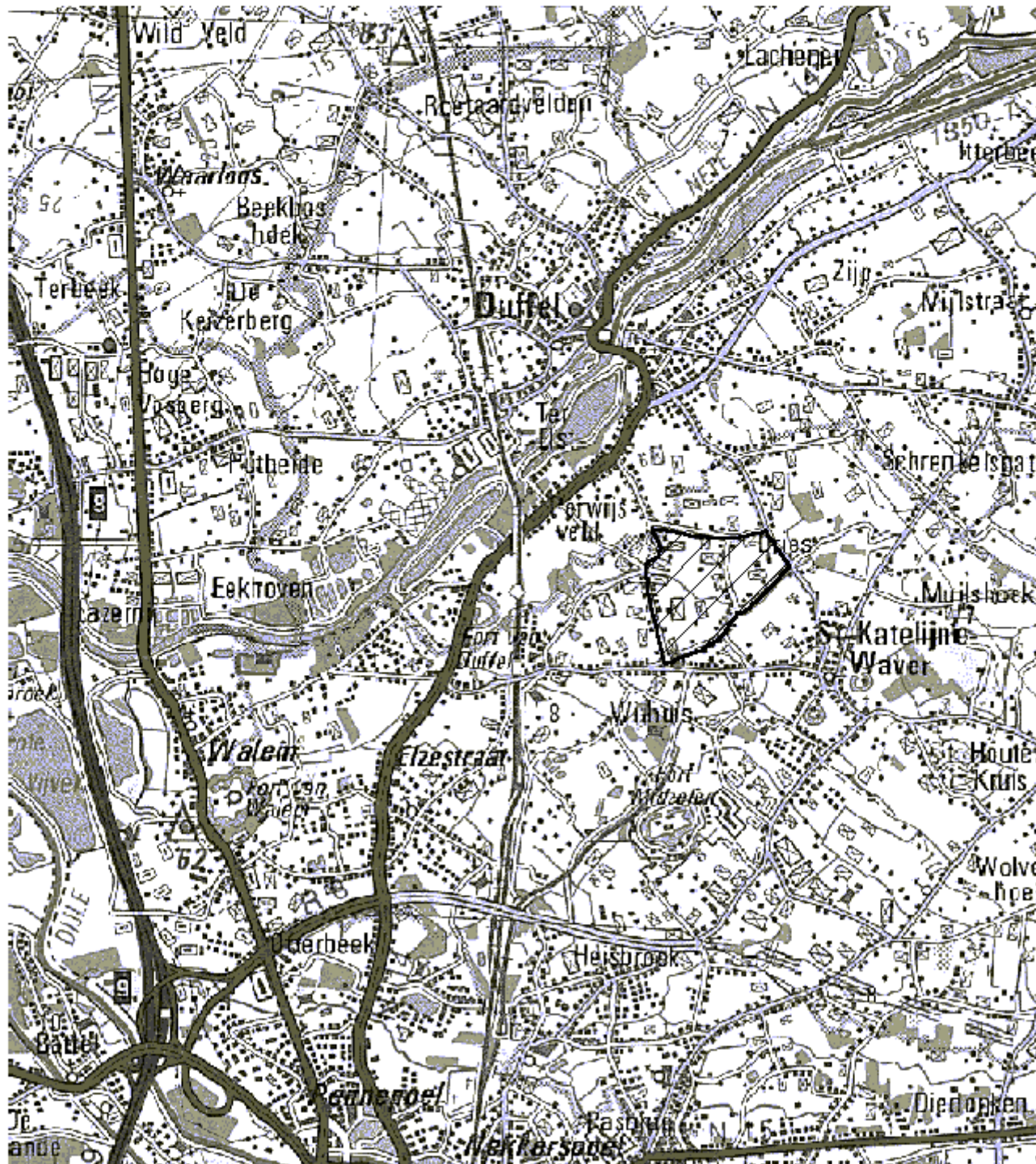
13/6



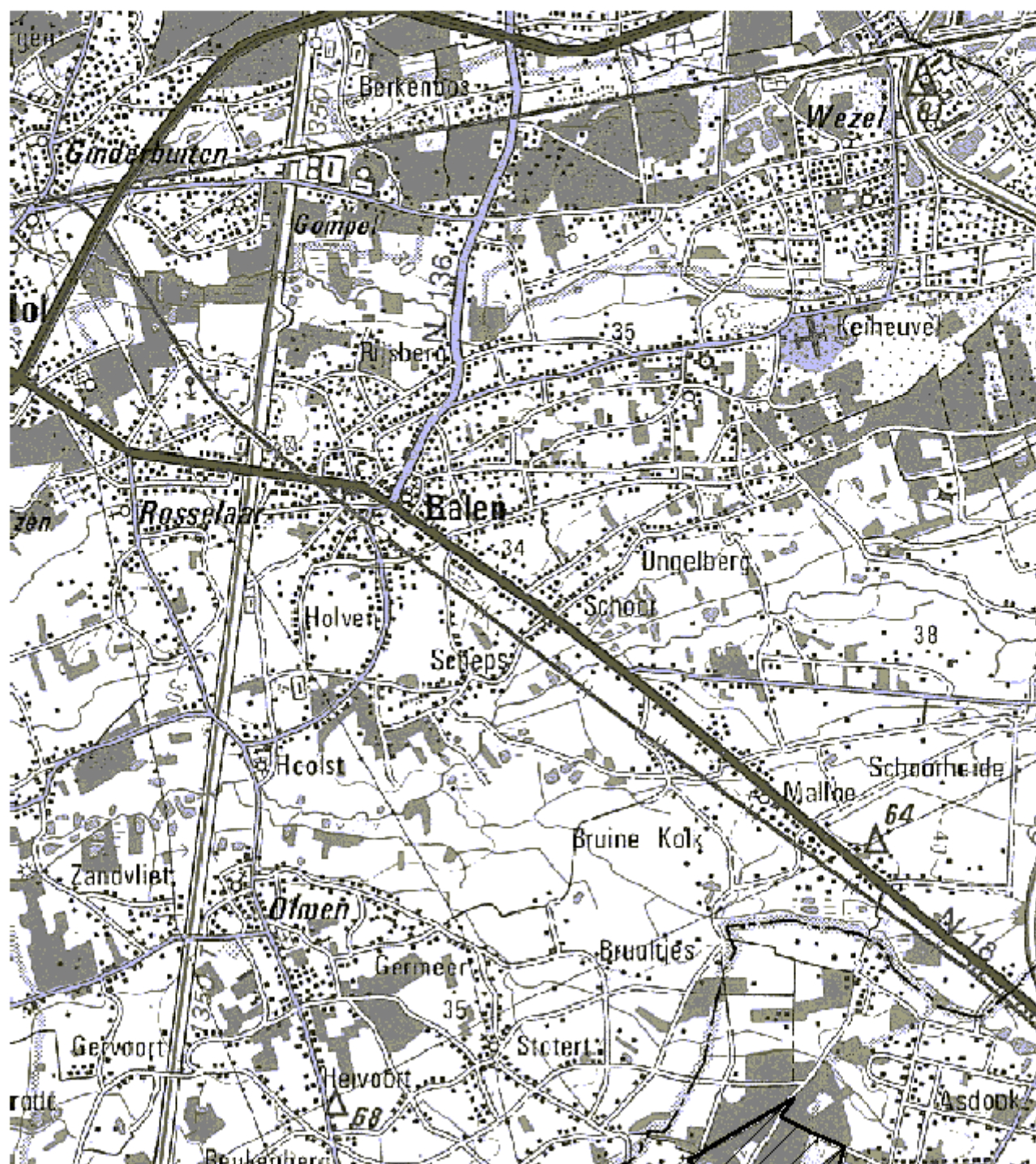
13/7



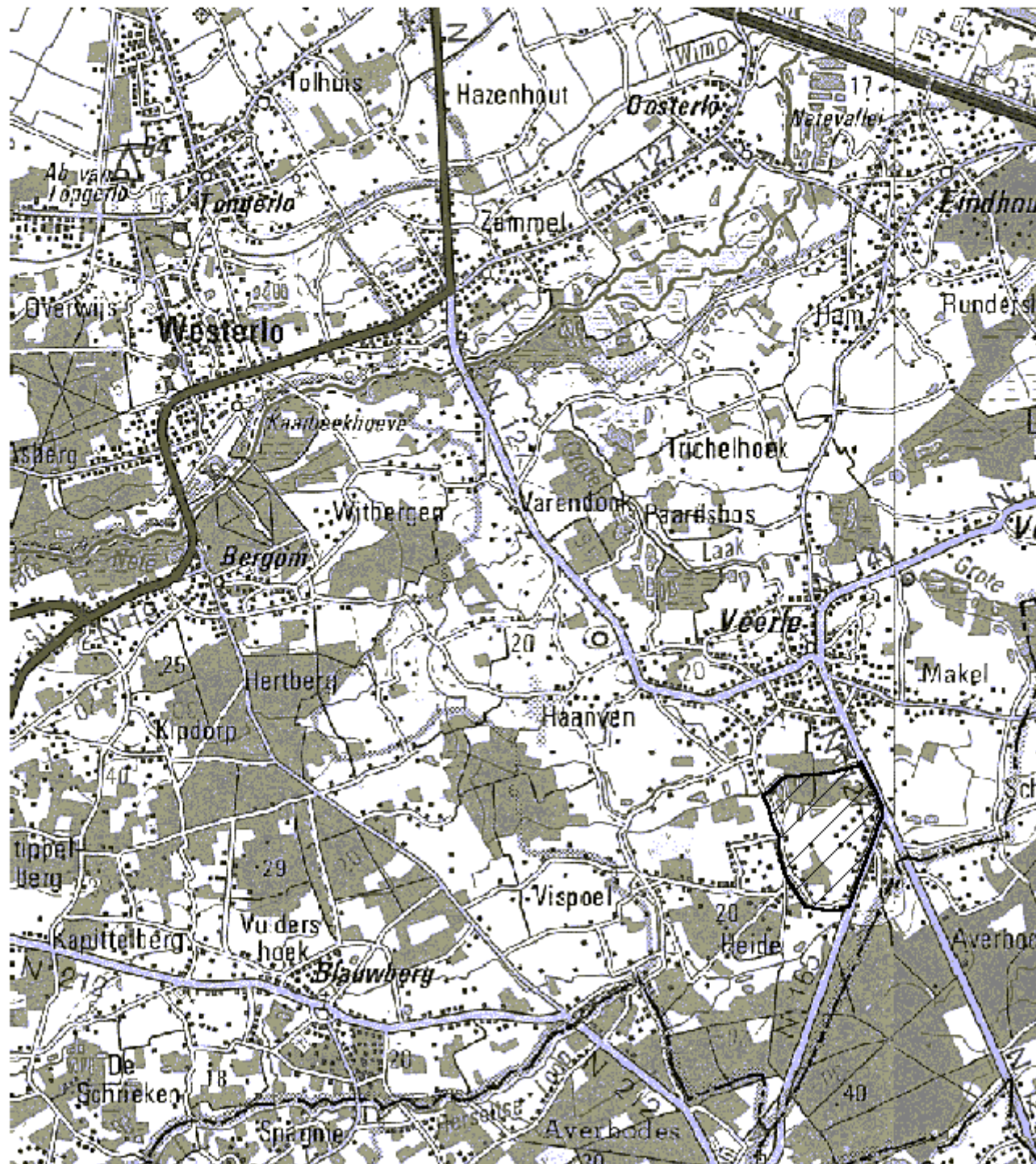
14/6



15/4



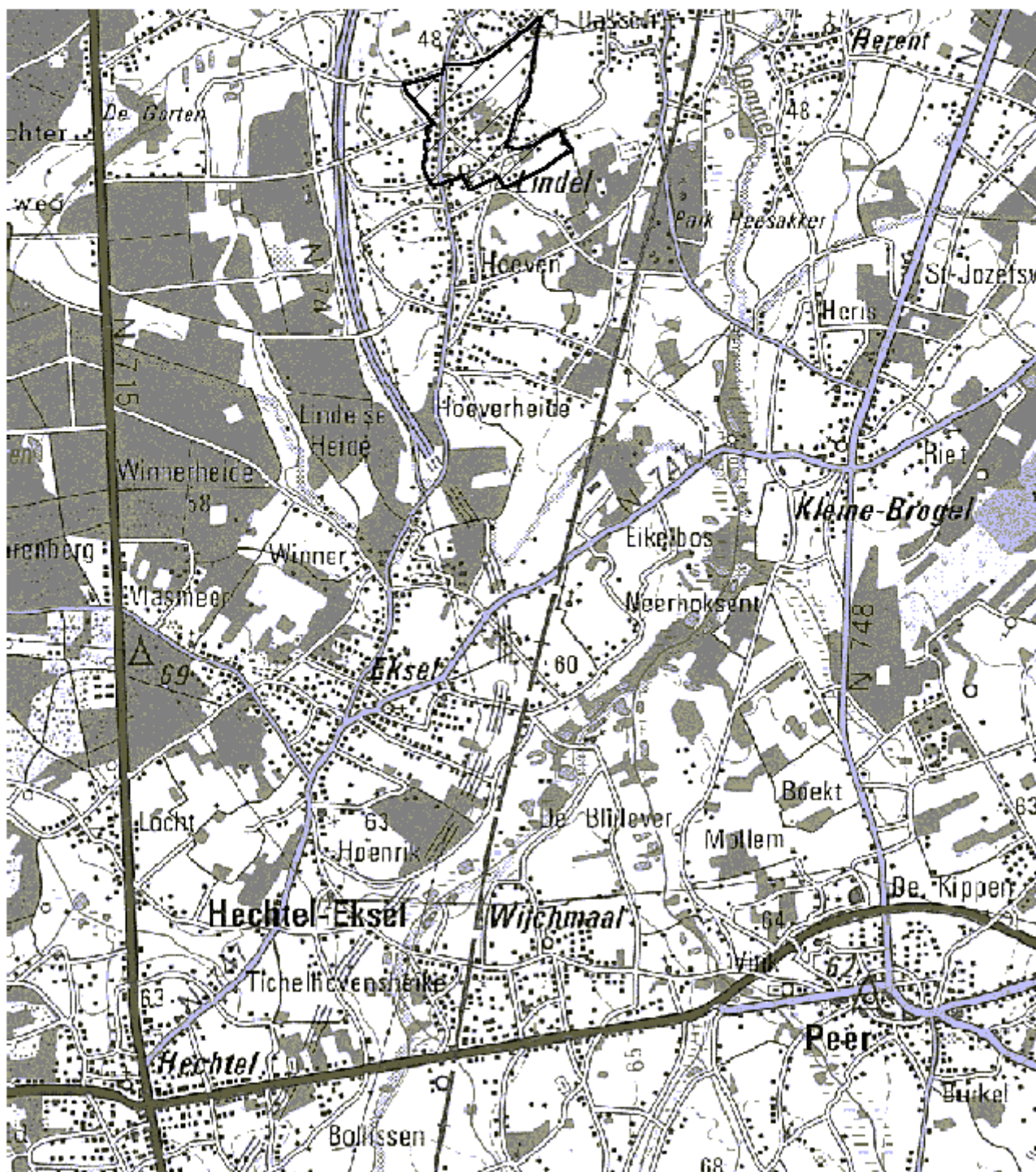
15/6



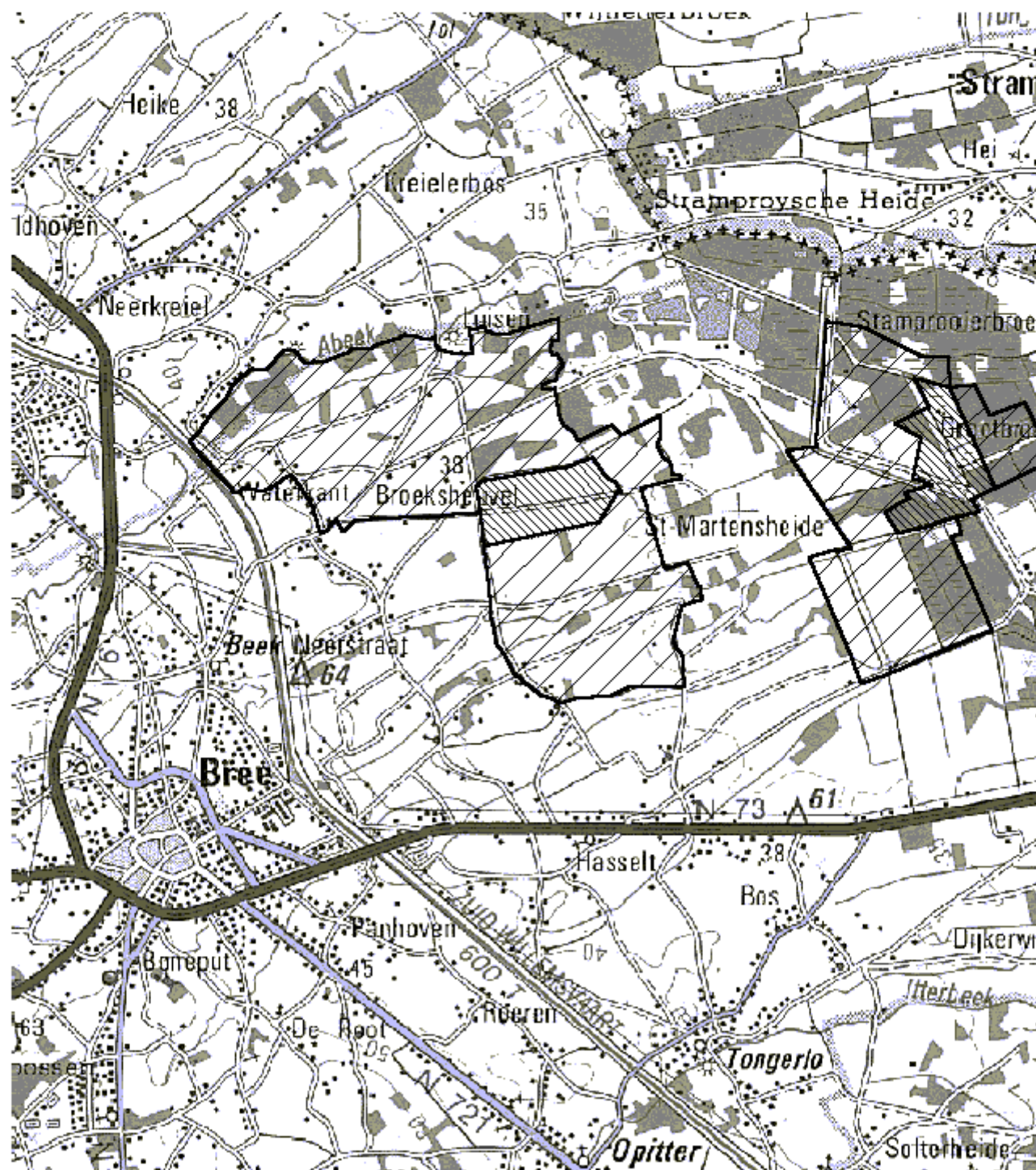
15/8



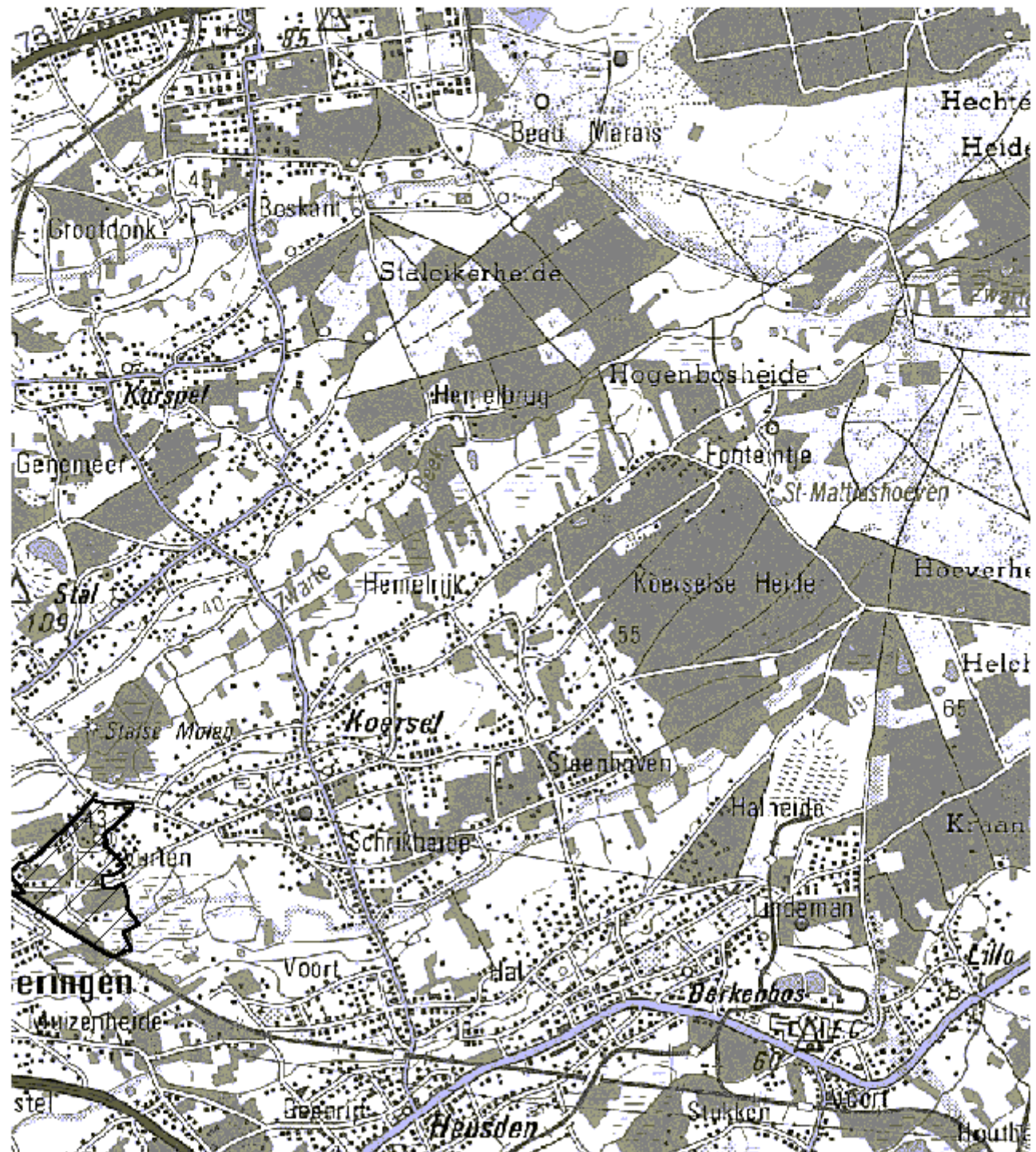
16/2



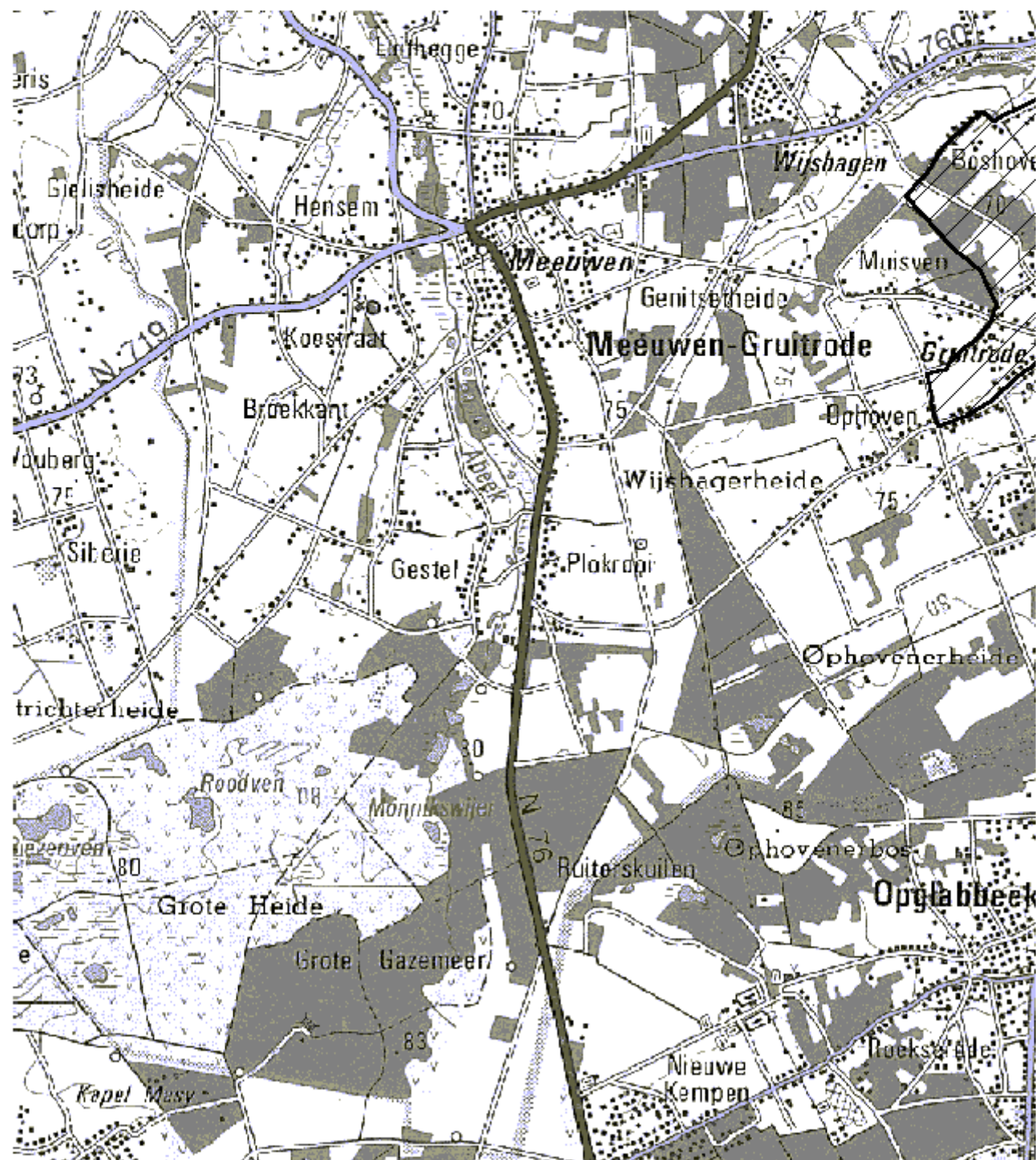
16/4



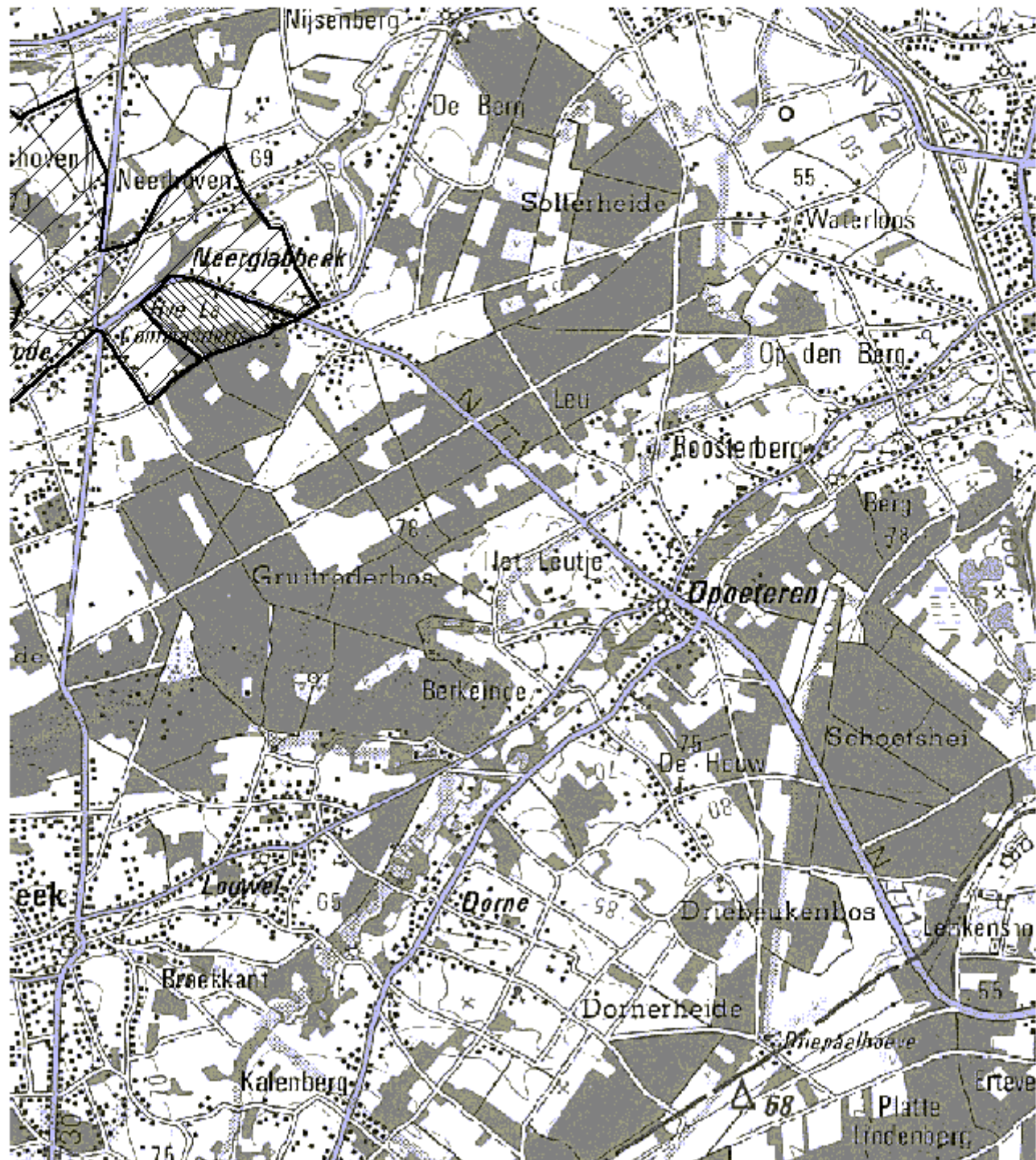
16/5



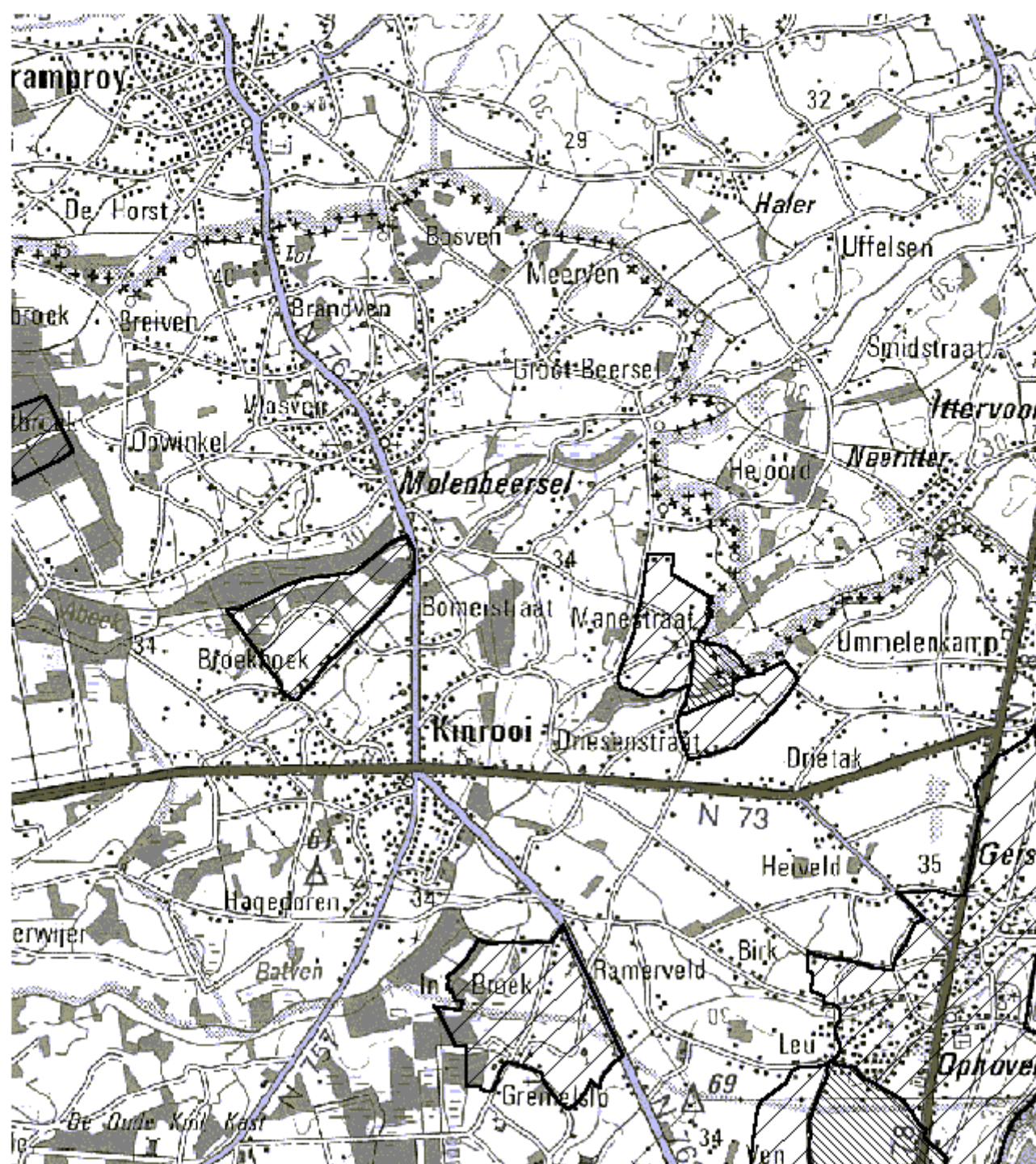
16/7



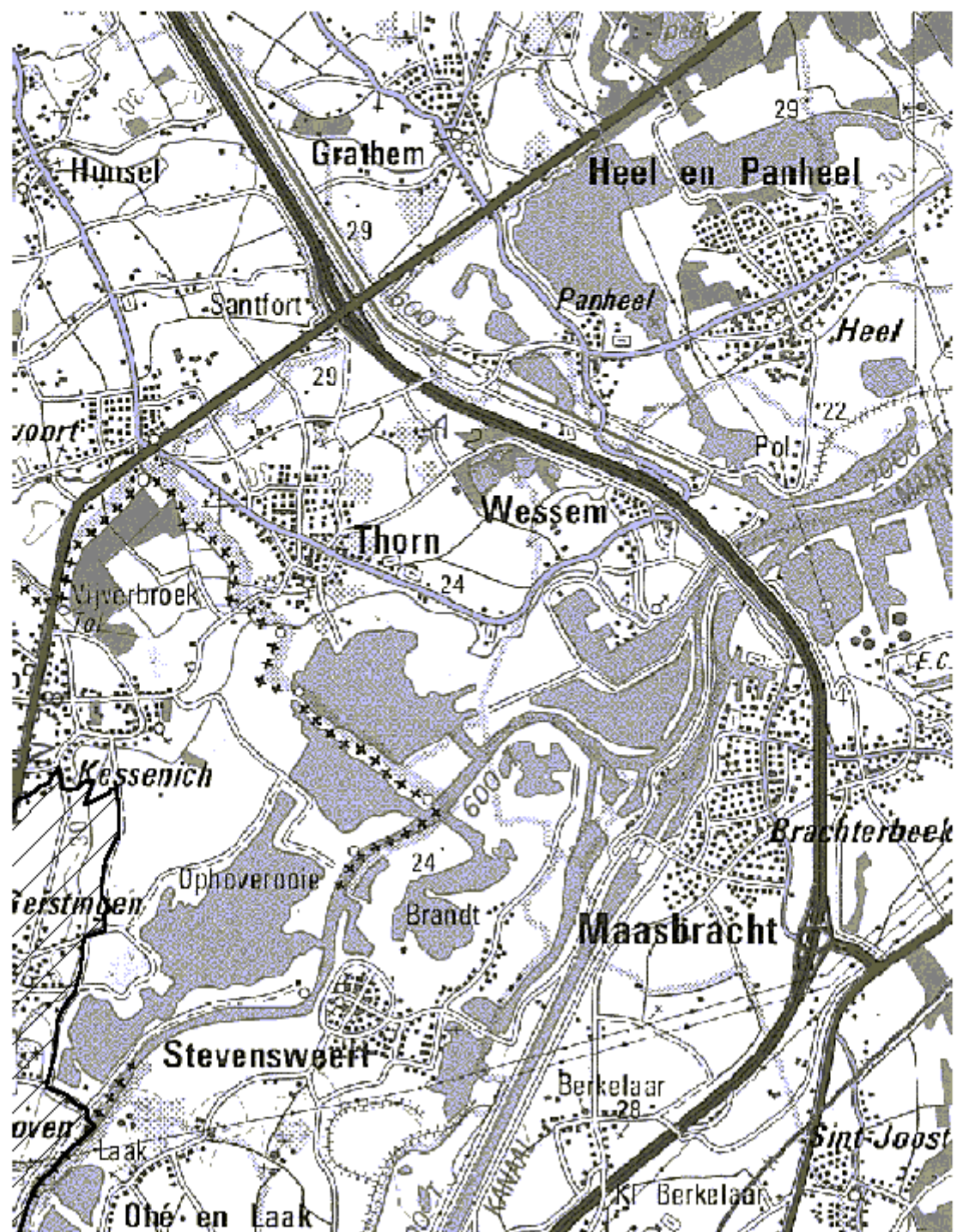
16/8



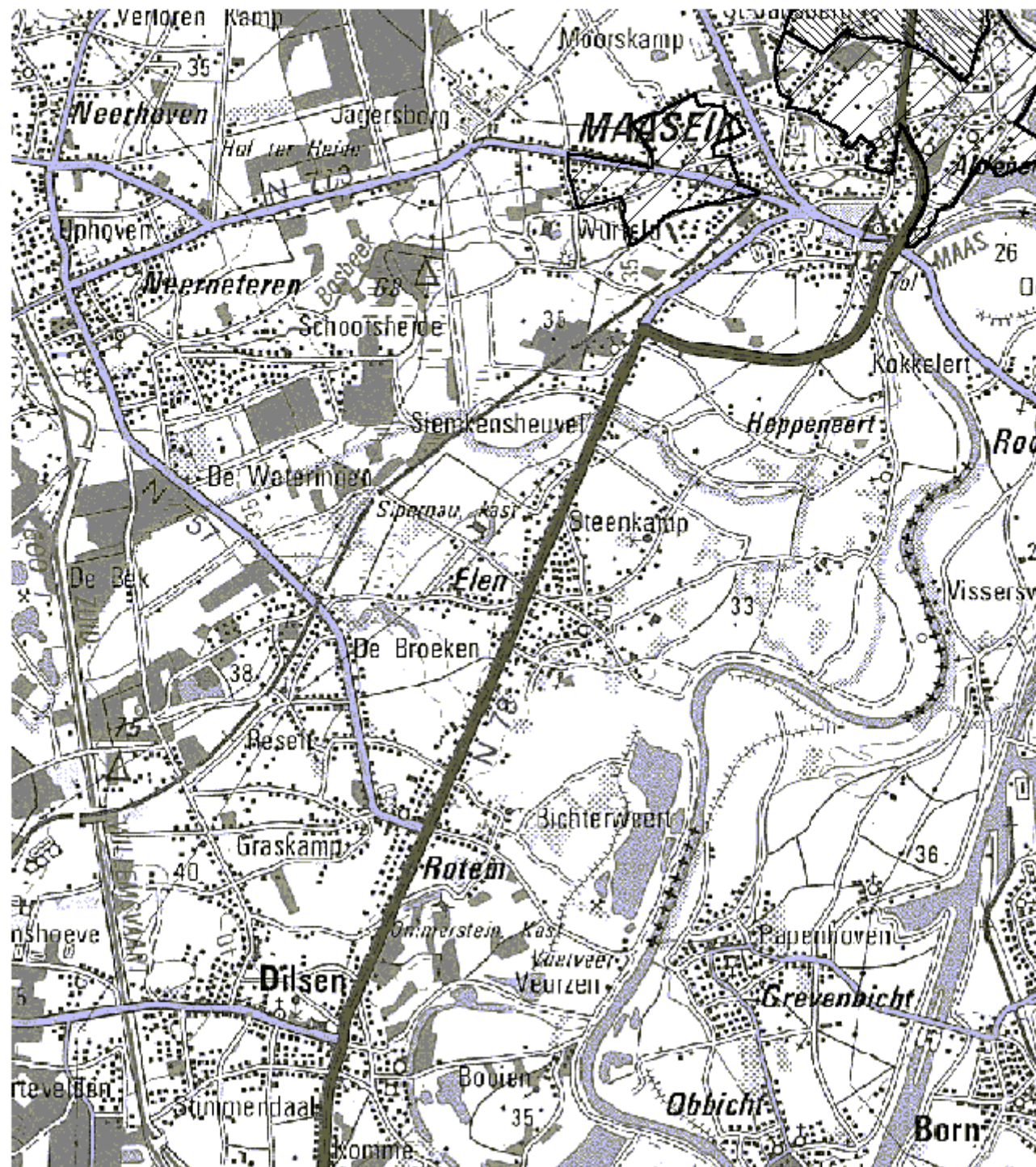
17/1



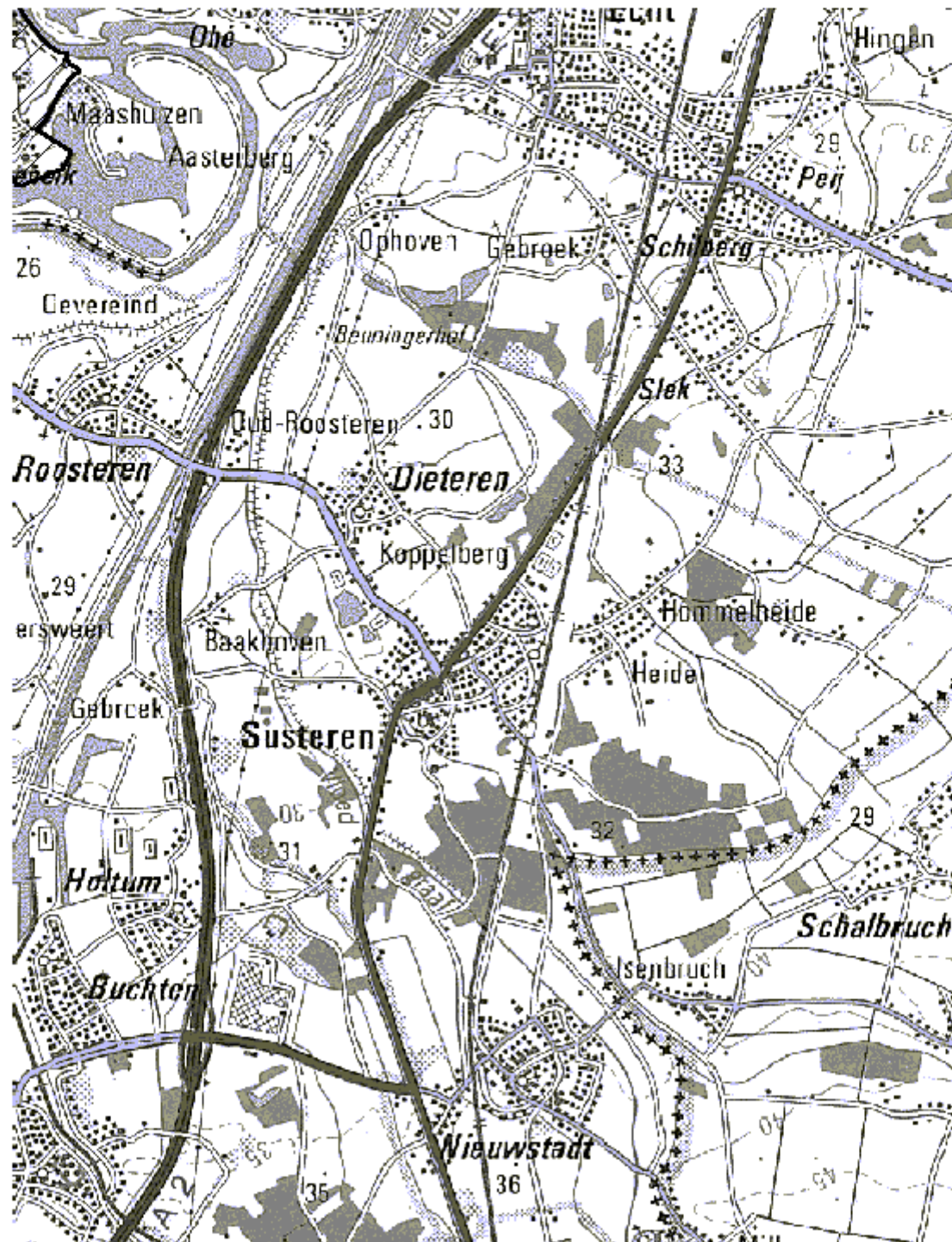
17/2



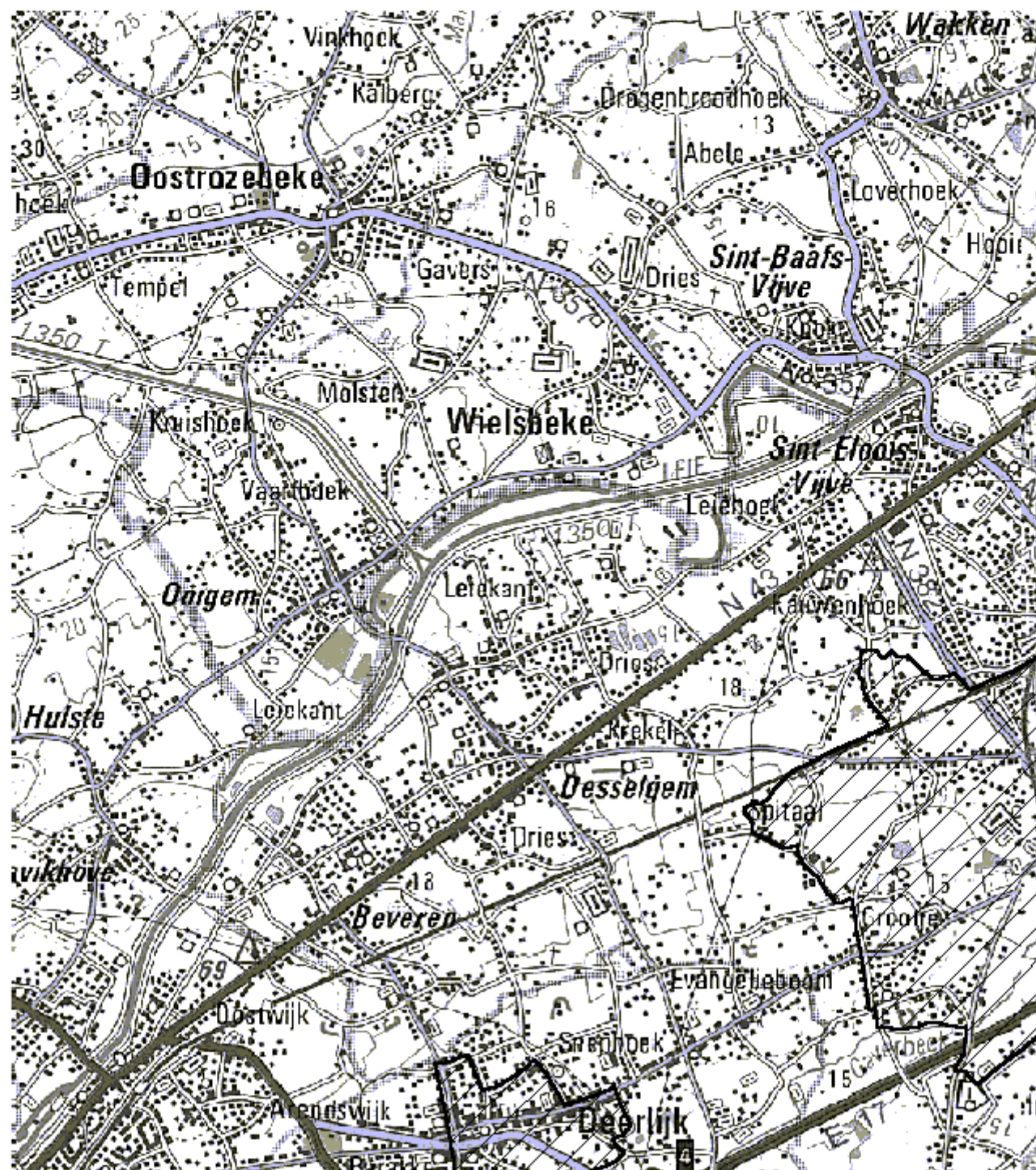
17/5



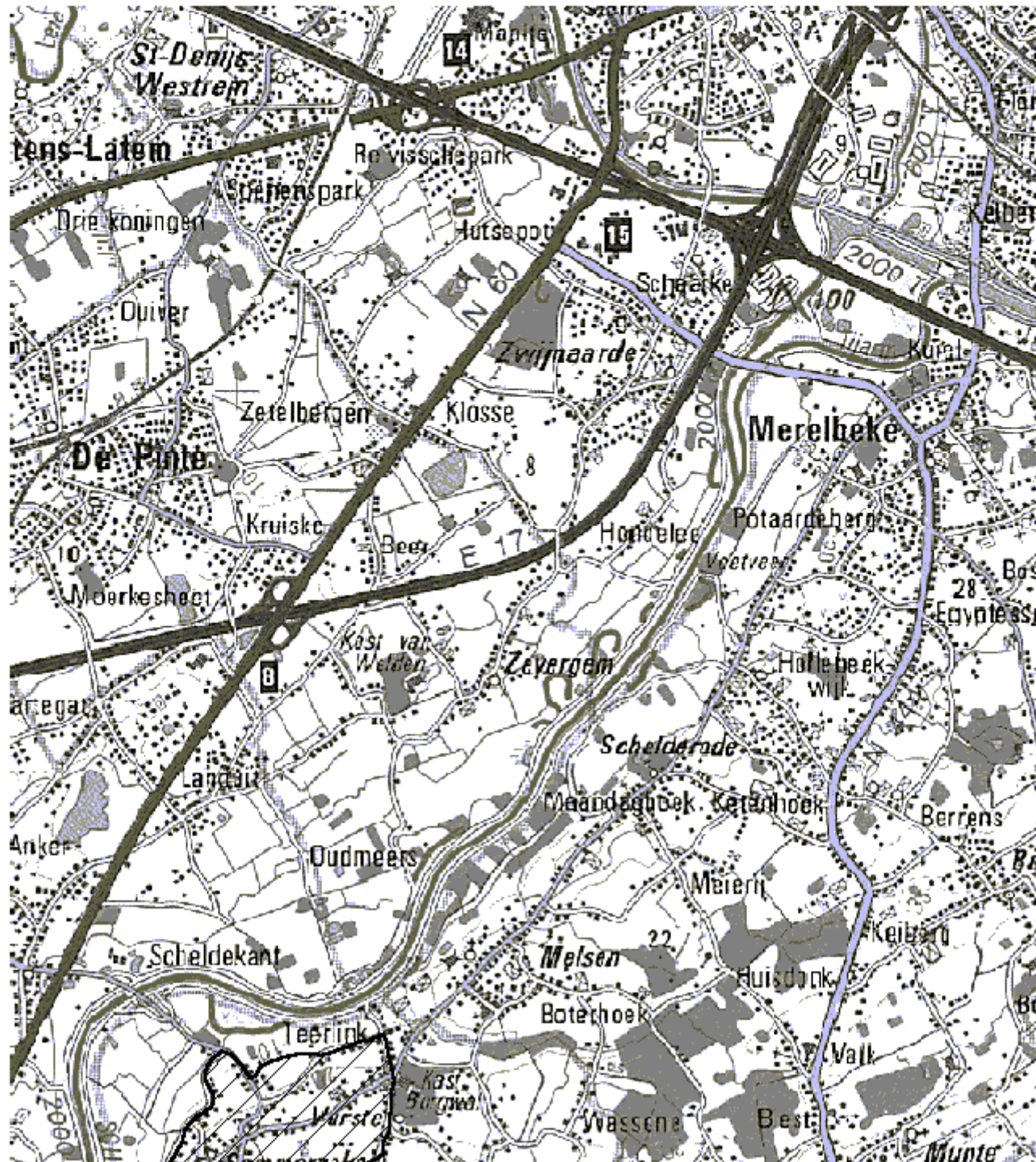
17/6



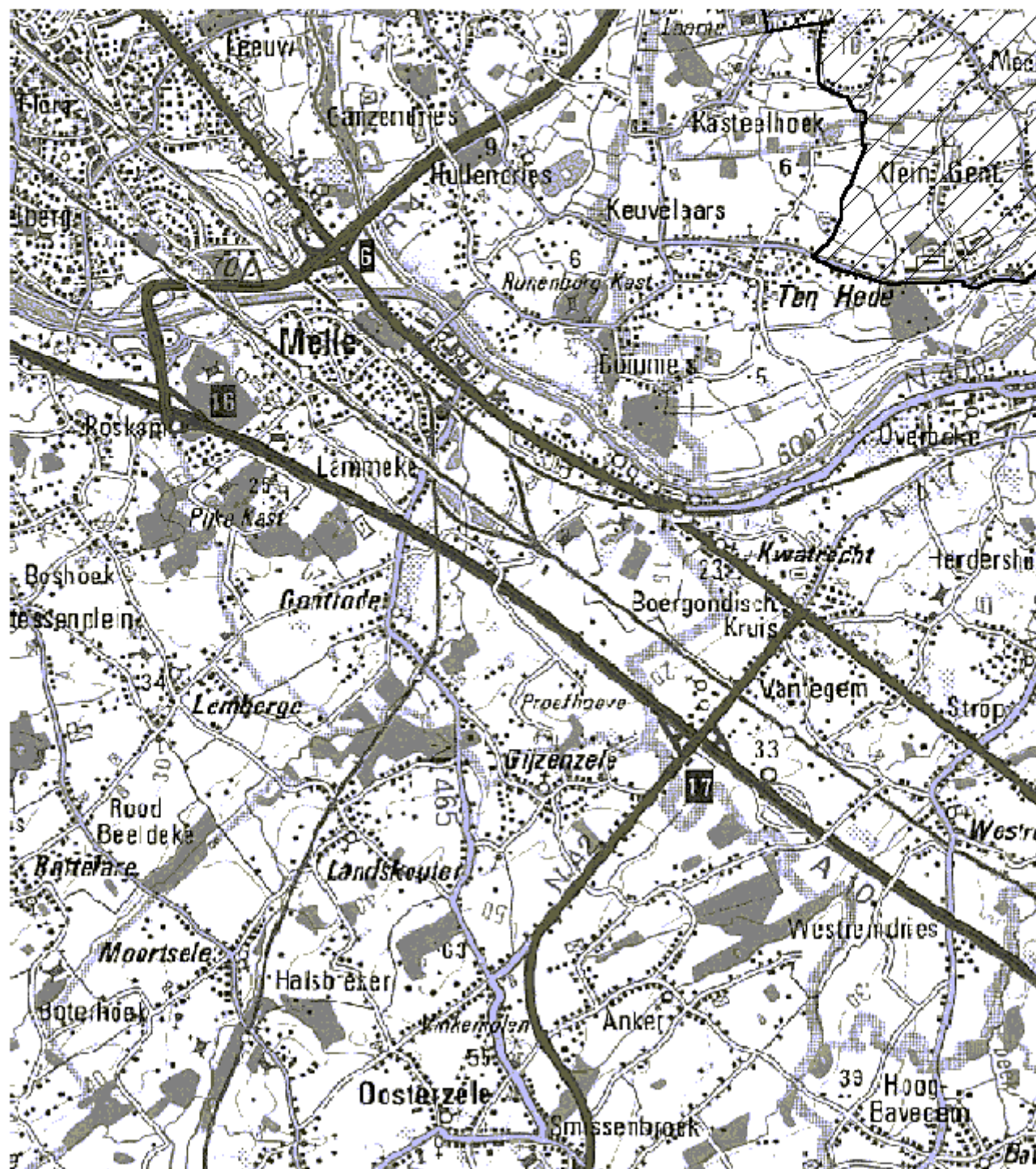
19/8



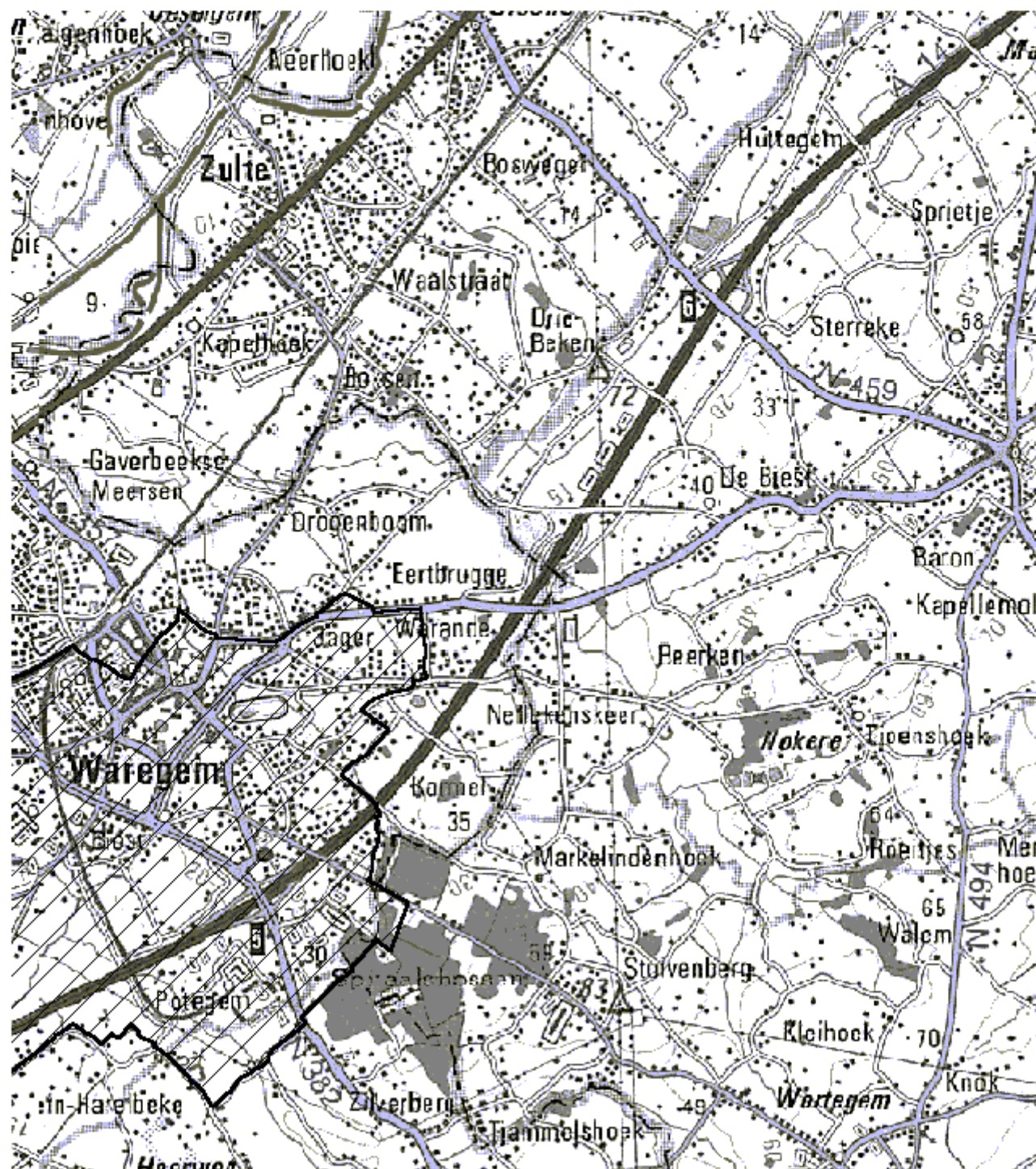
20/3



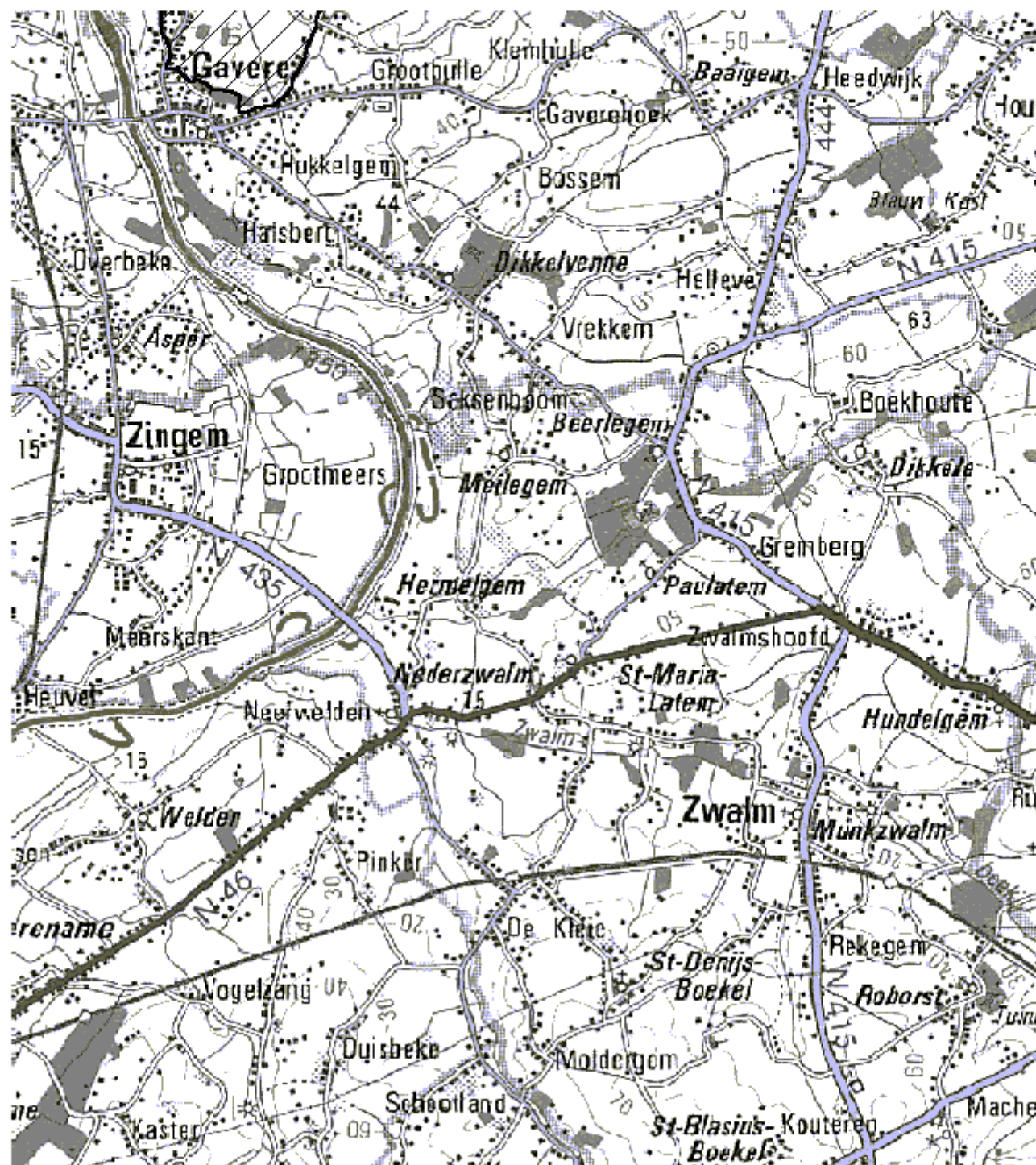
20/4



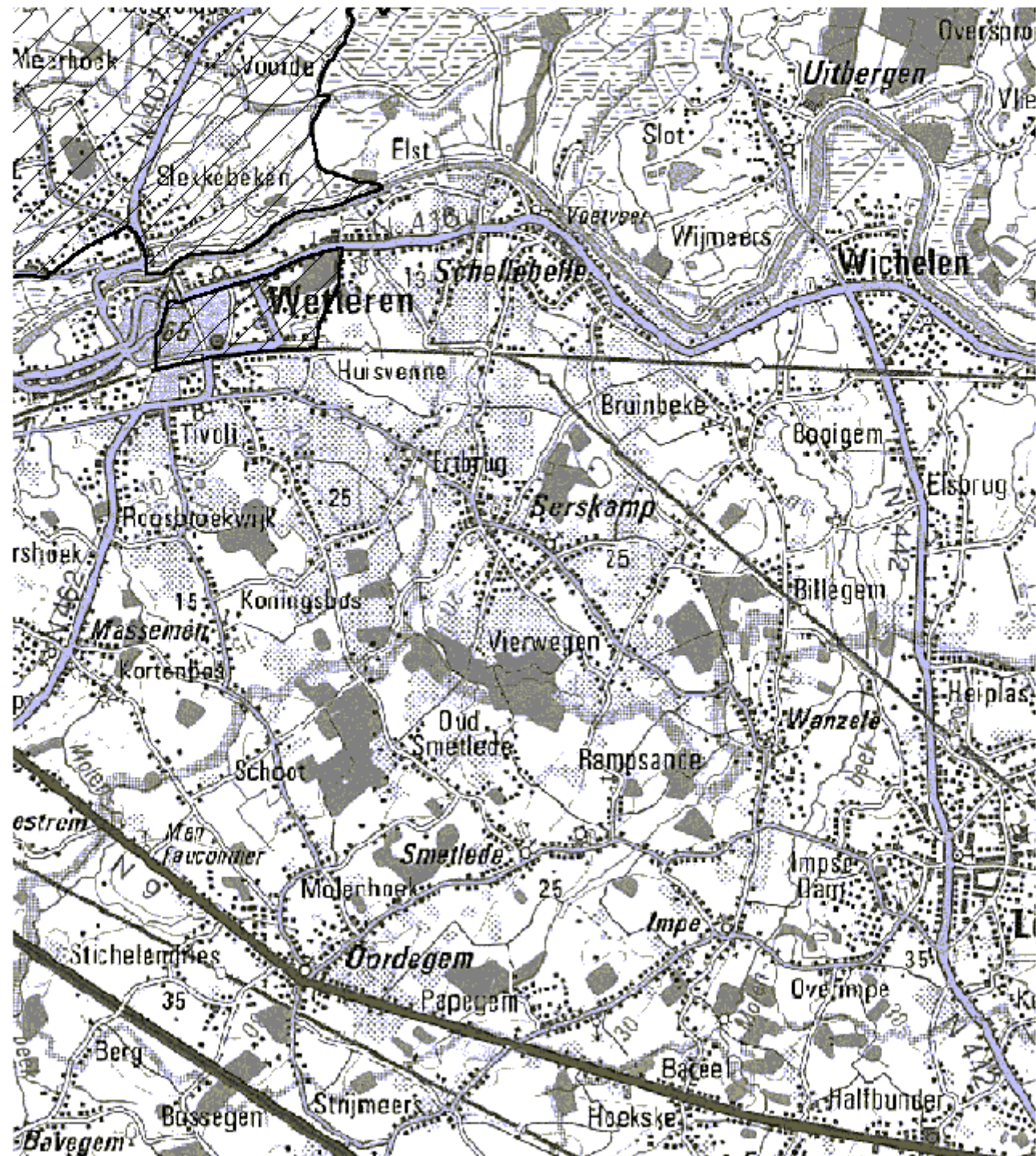
20/5



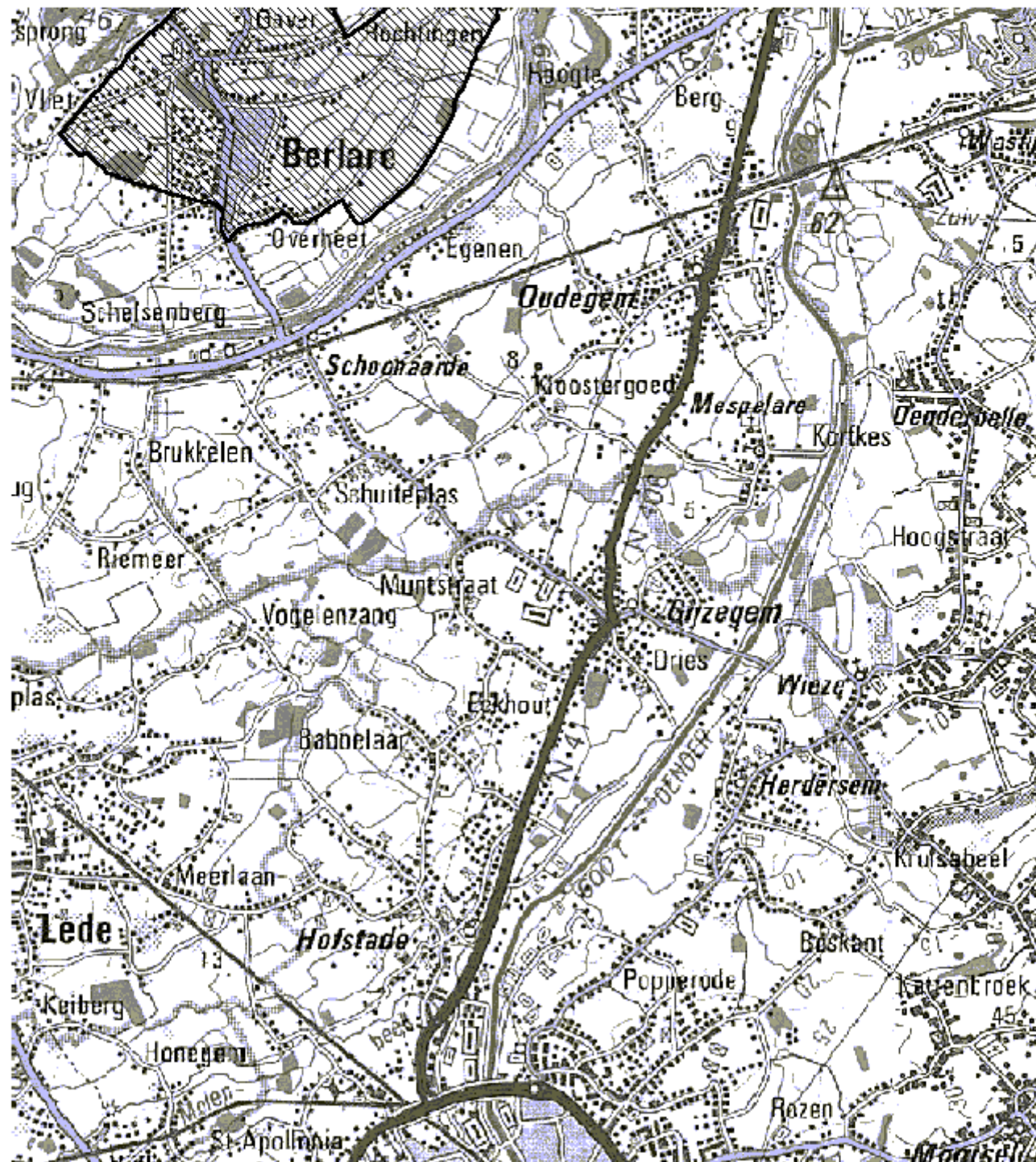
2017



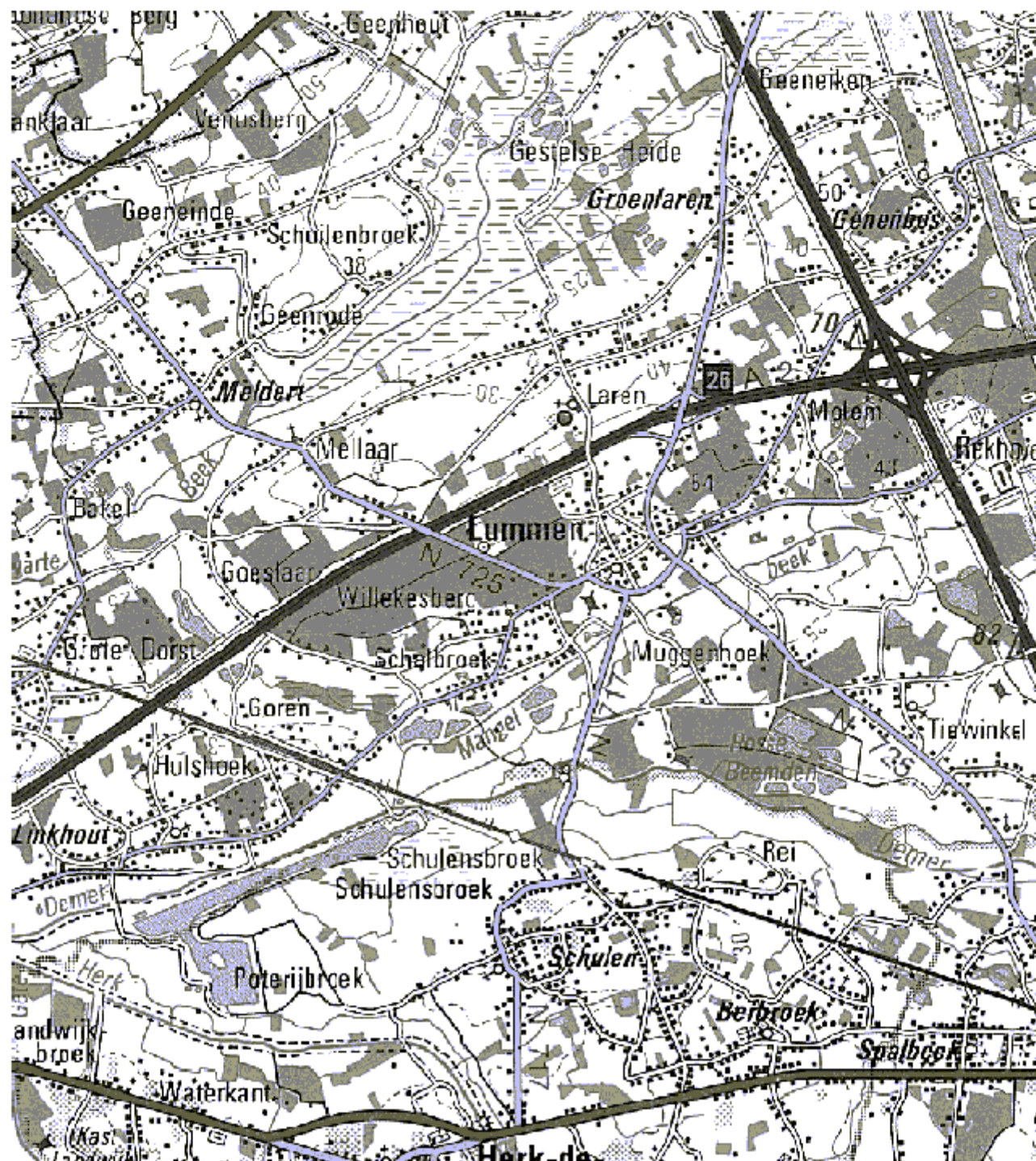
21/1



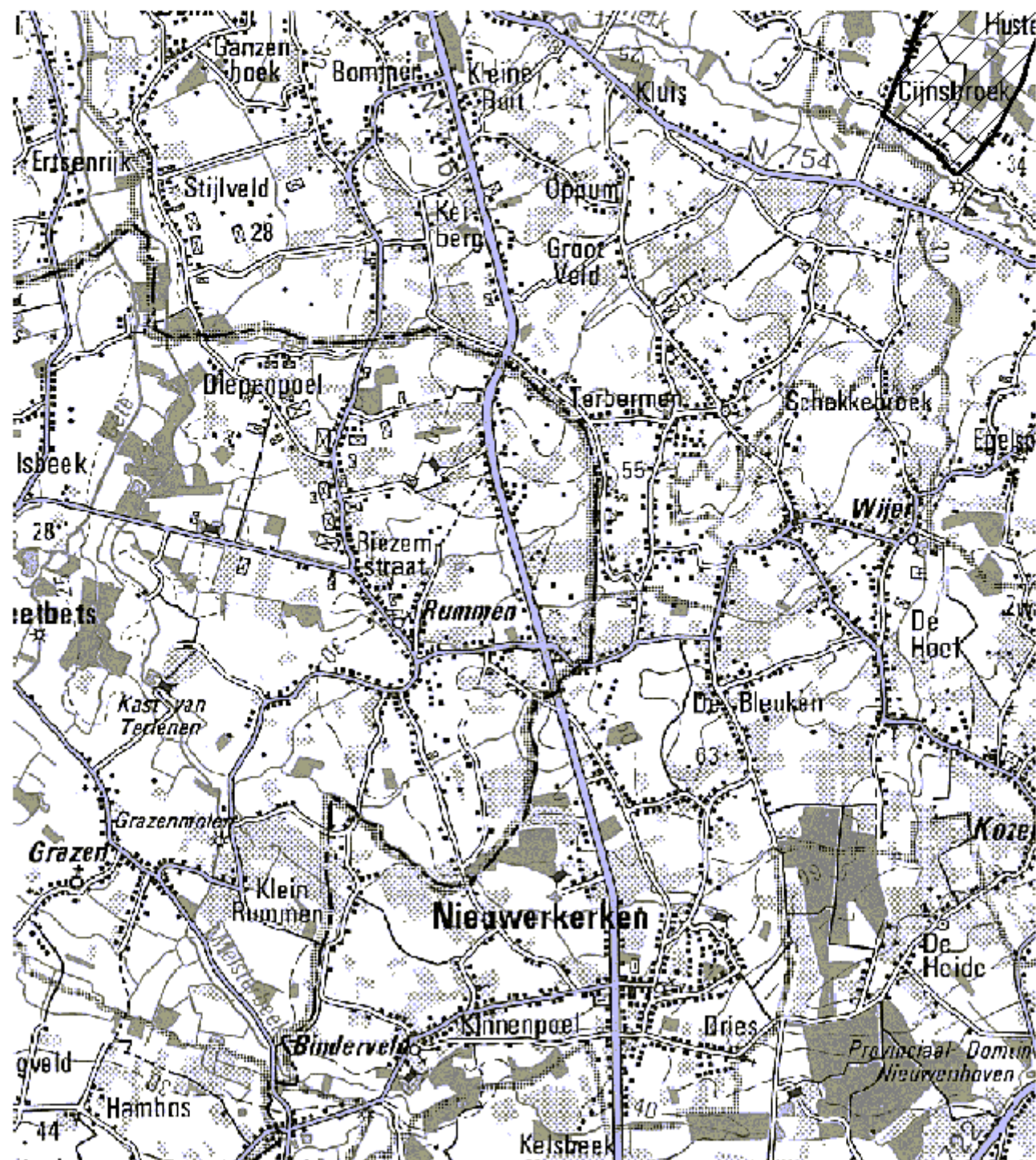
21/2



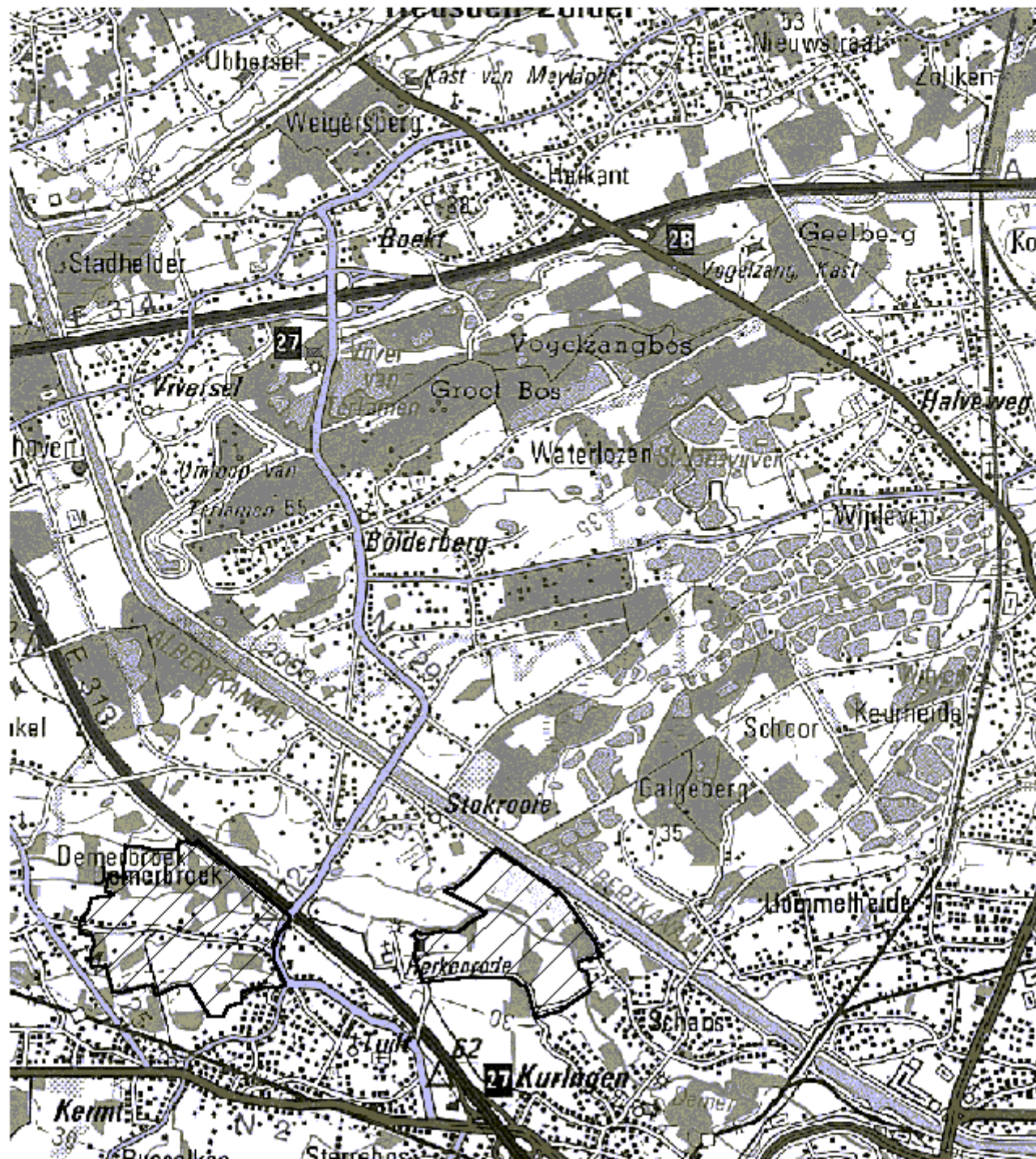
23/4



23/8



24/1



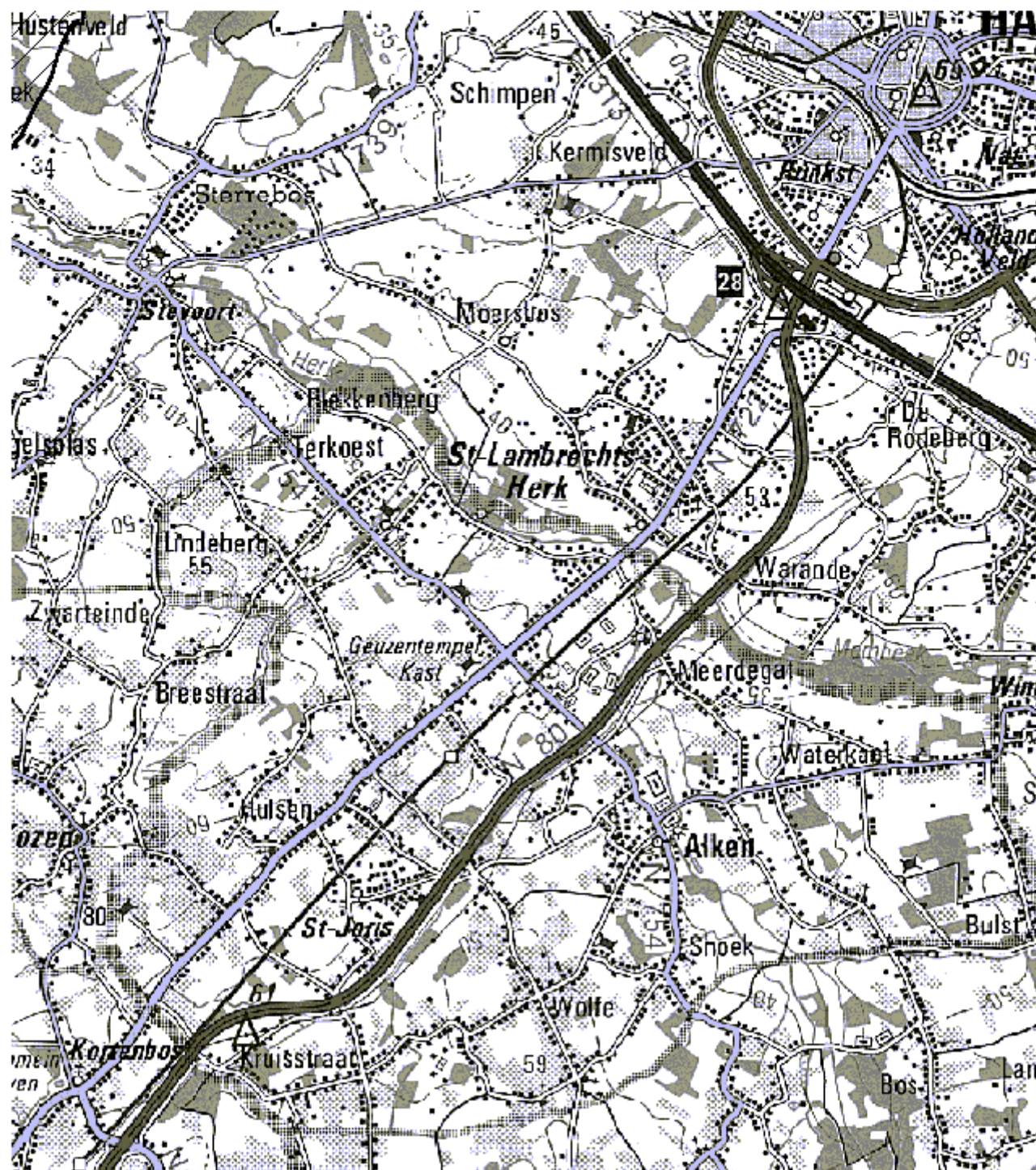
24/3



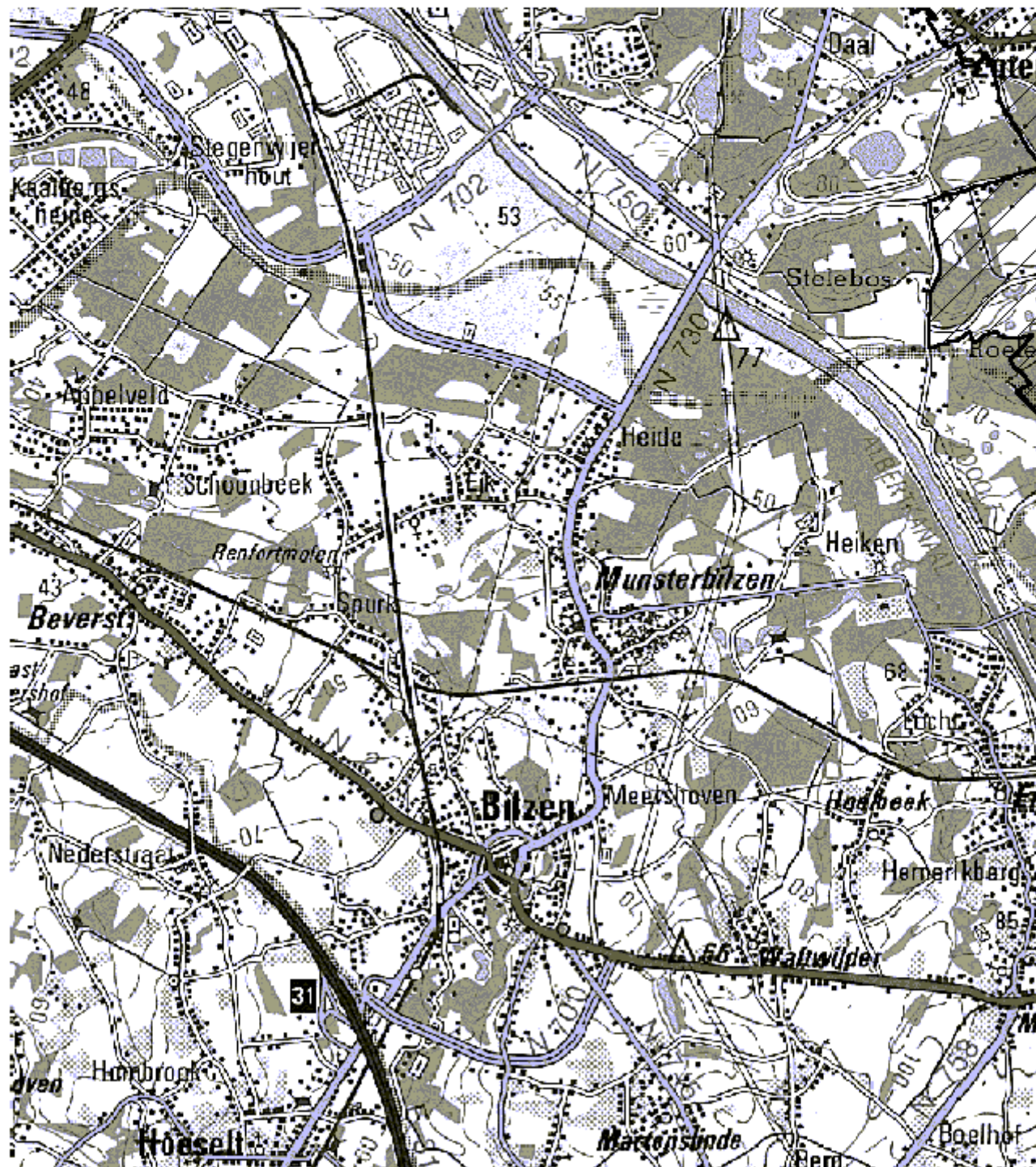
24/4



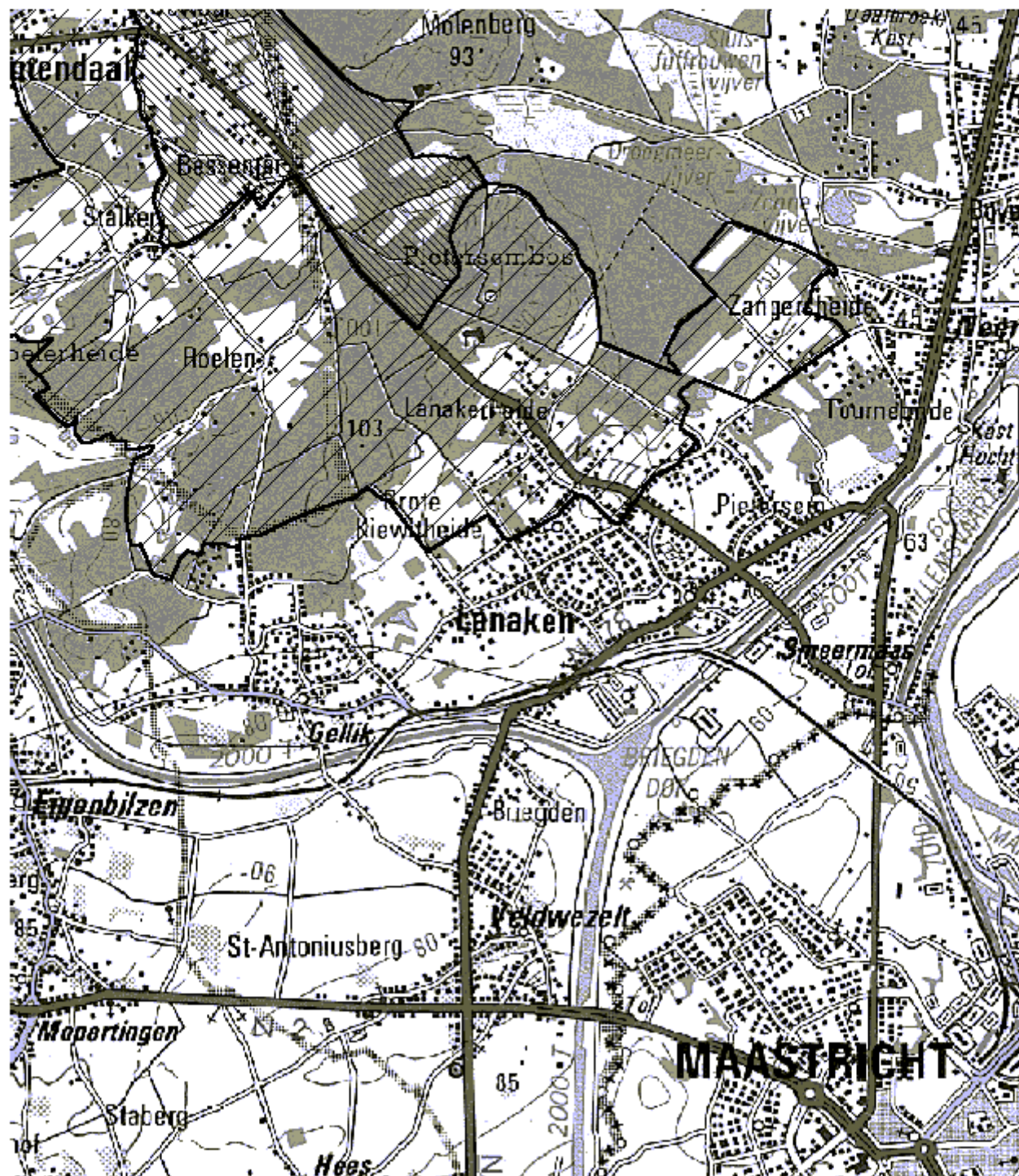
24/5



24/7



24/8



2714

